NHamp
F
44
.D814
2007

ANNUAL REPORT
TOWN OF DUBLIN, NH

For the Year Ending December 31, 2007

Dublin's First Meetinghouse, 1771-1822

This photograph shows the partially reconstructed foundation of the meetinghouse, erected in 2007, on the site. The site is located off the Old Common Road near the Cemetery maintenance building, which was once used to house the Town's hearses.

The meetinghouse measured 38' x 50' and was two stories tall. The Town Clerk's record book 1771-1806 contains a plan of the layout of the pew galleries for the second floor, along with the names of the owners of the pews.

The Town never finished the building and several times voted not to repair it. The second meetinghouse was built further east on Old Common Road and dedicated in 1818. The first meetinghouse continued to be used for Town Meetings until 1822.

The inset photograph is of the bronze plaque that will be set at the site sometime in 2008.

-Nancy E. Campbell-

(Photographs by Henry Campbell)



Annual Report

Town of Dublin
New Hampshire

www.townofdublin.org

For the Year Ending December 31, 2007

Table of Contents

Archives 21
Births 93
Boston Post Cane 32
Budget Committee 11
Cemetery Trustees 38
Code Enforcement/Health Officer 16
Conservation Commission 39
Deaths 91
Detail of Expenditures & Revenues 61
Dublin Advocate 20
Dublin Lake Preservation 36
Fire Department 18
Forest Fire Warden 7
Highway Department 24
Library Director 34
Library Trustees 33
Marriages 92
Monadnock Advisory Commission 25
Open Space Planning Committee 26
Planning Board 27
Police Department 13
Recreation Committee 35
Schedule of Town Property 74
Selectmen 8
Solid Waste Committee 28
Statement of Bonded Debt 81
Summary of Inventory Valuation/MS-1 75
Summer Playground 29
Tax Assessment (Goldenrod Colored Pages) 95
Tax Collector's Report 78
Tax Rate Calculation 77
Town Clerk 23
Town Meeting Abstract - 2007 43
Town Officers 3
Transportation Committee 40
Treasurer's Report 80
Trustees of the Trust Funds 82
Warrant - 2007 (Blue Colored Pages) 53
Zoning Board of Adjustment 30

DUBLIN TOWN OFFICERS
OFFICERS CHOSEN BY BALLOT VOTE AT ANNUAL TOWN MEETING

THREE YEAR TERM
BOARD OF SELECTMEN

Anne C. Anable, Chairman	Term Expires 2008
Sterling Q. Abram	Term Expires 2009
Edward B. Germain	Term Expires 2010

TWO YEAR TERM
MODERATOR

Timothy Clark	Term Expires 2008

SIX YEAR TERM
SUPERVISORS OF THE CHECKLIST

Adele R. Knight, Chairman	Term Expires 2008
Henry A. Campbell	Term Expires 2010
Gerald Lawler	Term Expires 2012

ALTERNATE
Robert Weis

THREE YEAR TERM
TREASURER

Marlene French	Term Expires 2010

THREE YEAR TERM
TOWN CLERK/TAX COLLECTOR

Barbara Sovik	Term Expires 2008

THREE YEAR TERM
LIBRARY TRUSTEE

Cecily Bastedo	Term Expires 2008
Teresa Imhoff	Term Expires 2009
Richard Sevatson	Term Expires 2010
Elizabeth Walker	Term Expires 2010

ALTERNATE
Barbara Sovik

APPOINTED SELF-PERPETUATING PERMANENT LIBRARY TRUSTEE

Adele Knight — Willard W. Goodwin, Chairman — Jane Holmes

THREE YEAR TERM
WATER COMMISSIONER

Arthur Susmann	Term Expires 2010

THREE YEAR TERM
DUBLIN CONVAL SCHOOL DISTRICT MEMBER

Mary Loftis	Term Expires 2010

THREE YEAR TERM
BUDGET COMMITTEE

Edward B. Germain, Selectmen's Representative	Term Expires 2008
Charles Champagne	Term Expires 2008
Kenneth Woods	Term Expires 2008
Richard Scheinblum, Chairman	Term Expires 2009
Leslie Whone	Term Expires 2009
Nancy Campbell	Term Expires 2010
Judith Knapp	Term Expires 2010

THREE YEAR TERM
CEMETERY COMMITTEE

Rosemary Mack	Term Expires 2008
John Nelson	Term Expires 2009
James S. Sovik, Chairman	Term Expires 2010

THREE YEAR TERM
PLANNING BOARD

Anne Anable, Selectmen's Representative	Term Expires 2008
Suzan Macy	Term Expires 2008
Curt Merrick	Term Expires 2008
Peter Imhoff	Term Expires 2009
Bruce Simpson, Chairman	Term Expires 2009
Bill Goodwin	Term Expires 2010
Neil Sandford	Term Expires 2010
Candice Reed, Secretary	

ALTERNATES

Daniel French Candice Reed Blake Sabine

THREE YEAR TERM
TRUSTEE OF TRUST FUNDS

Bill Goodwin, Chairman	Term Expires 2008
Mary Liz Lewis	Term Expires 2009
Robert Weis	Term Expires 2010

TOWN COMMITTEES APPOINTED BY SELECTMEN

THREE YEAR TERM
BOARD OF ADJUSTMENT

William Barker, Chairman	Term Expires 2008
James Sovik	Term Expires 2010
Daniel O'Rourke	Term Expires 2010
Vira Elder, Administrative Secretary	

ALTERNATES

Suzan Dennis Willard Oja

THREE YEAR TERM
CONSERVATION COMMISSION

Sterling Abram, Selectmen's Representative	Term Expires 2008
Jack Lewis, Chairman	Term Expires 2008
Edward Whitney	Term Expires 2008
Suzan Macy	Term Expires 2009
Sue Yarger	Term Expires 2010
Howard Thomas	Term Expires 2010

THREE YEAR TERM
DUBLIN LAKE PRESERVATION COMMITTEE

Henry Campbell	Term Expires 2007
Jeffrey Oja	Term Expires 2007
Thomas Wright, Chairman	Term Expires 2008
Milt Brown	Term Expires 2008
Karen Bunch	Term Expires 2009
Jill Lawler	Term Expires 2009

THREE YEAR TERM
RECREATION COMMITTEE

Jennifer Bergeron, Co-chairman	Term Expires 2008
Kelly Blanchette	Term Expires 2008
Bambi Kierstead	Term Expires 2008
Kenneth McAleer, Co-chairman	Term Expires 2009
Vira Elder	Term Expires 2009
Carol Clarke	Term Expires 2010
Kathy Merrick	Term Expires 2010

TWO YEAR TERM
HYDRANT COMMITTEE

Brian Barden	Term Expires 2009
Gordon Knight	Term Expires 2009
Thomas Vanderbilt	Term Expires 2009

TWO YEAR TERM
SAFETY COMMITTEE

Vira R. Elder, Chairman	Term Expires 2009
Dana Hennessy	Term Expires 2009
Michael Howe	Term Expires 2009
Thomas Kennedy	Term Expires 2009
Thomas Vanderbilt	Term Expires 2009
Paul Waterman	Term Expires 2009

BUILDING & FACILITIES COMMITTEE

Sterling Abram, Selectmen's Representative	Term Expires None
Gordon Knight	Term Expires None
Christopher Parker	Term Expires None
Christopher Raymond	Term Expires None
Cleston Staples	Term Expires None
David Whitney	Term Expires None

OPEN SPACE COMMITTEE

Sterling Abram, Member-at-Large	Term Expires None
Anne Anable	Term Expires None
William Barker	Term Expires None
Joseph Cavanaugh	Term Expires None
Edward Germain, Selectmen's Representative & Recording Secretary	Term Expires None
Betsey Harris	Term Expires None
Henry James	Term Expires None
Jack Lewis	Term Expires None
Bruce Simpson	Term Expires None
Michael Walker	Term Expires None
Sue Yarger	Term Expires None

SOLID WASTE COMMITTEE

Jack Donnelly, Chairman	Term Expires None
James Guy	Term Expires None
Thomas Kennedy	Term Expires None
Leslie Whone	Term Expires None

TRANSPORTATION COMMITTEE

Katie Featherston	Term Expires None
Alan Greene	Term Expires None
William Gurney	Term Expires None
Elisabeth Langby, Chairman	Term Expires None
James Letourneau, Police Chief	Term Expires None
John Nelson	Term Expires None
Susan W. Peters, Secretary	Term Expires None
Sturdy Thomas	Term Expires None

FOREST FIRE WARDEN
Brian Barden
Term Expires 12-31-2008

DEPUTY FOREST FIRE WARDENS
Dennis Monaghan
Joseph Sangermano III
Thomas Vanderbilt
Michael Walker
Matthew Worcester
Terms Expire 12-31-2008

REPRESENTATIVES AND OFFICERS APPOINTED BY THE SELECTMEN

Overseers of the Poor	Anne C. Anable, Kathy Merrick
Town Administrator	William Raymond
Assistant to the Town Administrator	Kathy Merrick
Deputy Town Clerk/Tax Collector	Jeannine Jadaszewski
Code Enforcement and Health Officer	Paul Waterman
Deputy Town Treasurer	Lewis Hansen
Emergency Management Director	Thomas Vanderbilt
Fire Chief	Thomas Vanderbilt
Deputy Fire Chiefs	Brian Barden, Joe Sangermano
Deputy Chief of Emergency Medical Services	Karen Horgan
Police Chief	James Letourneau
Police Lieutenant	Dana Hennessy
Police Master Patrolman	Ryan Quimby
Police Administrative Assistant	Vira Ramirez Elder
Cemetery Superintendent	Henry Campbell
Road Agent	Brian Barden
Transfer Station Superintendent	Tom Kennedy
Summer Playground Director	Elliot Pelletier
Ballot Inspector	Anne Anable
Ballot Inspector	Nancy Campbell
Ballot Inspector	Nellie Crossley
Ballot Inspector	Jane Keough
Ballot Inspector	Rosemary Mack
Ballot Inspector	Kathy Merrick
Ballot Inspector	Betty McIntyre
Ballot Inspector	Willard Oja

DUBLIN REPRESENTATIVE TO
THE SOUTHWEST REGION PLANNING COMMISSION
Edward Germain

DUBLIN REPRESENTATIVE TO THE MONADNOCK ADVISORY COMMISSION
Edward Germain and Betsey Harris

DUBLIN REPRESENTATIVE TO
THE SWRPC TRANSPORTATION ADVISORY COMMITTEE
Thomas Wright - Term Expires January 2008

BOARD OF SELECTMEN
ANNUAL REPORT
2007

2007 turned into a busy and even dramatic year.

It began with the floods of April that knocked out the Old Marlborough Road bridge near the Golf Club and set Selectmen on the path of reviewing the status of all town bridges. Dublin was fortunate in securing the services of Quantum Engineering whose president, Lisa Martin, has shepherded the new bridge construction through the thickets of Federal, Regional, and State regulations. Quantum has aided greatly in procuring grants, saving the taxpayers substantial sums. Lisa Martin and former Selectman Joe Cavanaugh, whom the Selectmen appointed as Point Person for the process, deserve accolades from the town. The bridge is expected to open by August.

When Mother Nature delivered the earliest and longest ice- and snow-laden winter most could remember, our Highway Department under Brian Barden did a heroic job keeping the roads open and passable. His long-sought new truck got quite a workout. Then, between blizzards, the Highway Department men cleared the debris of 30 years from the Town Hall Top Floor, as work began on the stairs and elevator that will carry Dubliners to the newly refurbished space in July. Thanks to the donor's generous gift and to others who have donated to this project, we will have a revitalized, handsome, much-needed public gathering place this summer.

The Selectmen continue to work regionally in an effort to keep down costs and identify costs that can be shared whenever possible. Selectmen from Dublin, Hancock, Temple, and Peterborough meet regularly to explore and develop cost savings through purchases of such things as heating oil, propane, and road culverts. A regional meeting of selectmen is planned this spring to discuss common issues. The ConVal Selectmen's Advisory Committee continues to meet to discuss relevant issues with the ConVal Administration.

When polled on what they value about Dublin, our citizens continually stress the quality of life in our town, and we continue to develop the tools to maintain that quality. From 2005-2007 the fracture and bedrock mapping were completed. When the third part of the project, the Water Study, is brought into the picture, these tools will enable us to have the best information available to sustain healthy, abundant water in Dublin. The Water Study is a 2008 Warrant Article. We have worked months to get additional support for this project, and we have succeeded.

Selectmen wish to acknowledge Dublin's gratitude for the unexpected bequest to the Dublin Fire Department and the Dublin Police Department by the late Phyllis Burt.

We are honored to report that the commitment and integrity of our Town employees has not wavered. They respond quickly to emergencies, work diligently and carefully on the

job, are resourceful, helpful and thoughtful. This year we have asked Department Heads to meet together periodically to share information and to share advice with each other and, as appropriate, with the Board of Selectmen. Dublin is Dublin because of the talents of Town employees and Town volunteers.

We want to strengthen our infrastructure. The Capital Improvement Program (CIP) was re-established in 2007 and is now a vital working document. As the Selectmen and the Budget Committee are now able to look ahead more than a decade, our budget and our approach to the budget will inevitably change as we forecast and plan ahead for expenditures in view of upcoming needs. We are beginning this year by not purchasing but leasing-to-buy a new Fire Truck. We owe thanks to the Planning Board, Curt Merrick, and Joe Cavanaugh, and all the Department Heads, for helping to create the CIP.

Traffic Calming is on a Warrant Article, which involves no cost to the town. If the funds are accepted by the town, the Selectmen will work closely with an engineering firm to build sidewalks and implement methods to slow traffic on Main Street.

The Selectmen want to thank Betsey Harris for her leadership in revitalizing the Open Space Committee. The group has done an excellent job of identifying those areas most vital to maintaining the continuing spirit of a country town. The Open Space Advisory Plan for Dublin will help the Planning Board and the Selectmen preserve key aspects of Dublin, including wetlands, streams, recreational areas, productive soils, trails and historic sites. The committee will have its Plan available at Town Meeting.

We are grateful for the continuing efforts of the Conservation Committee, the Lake Preservation Committee, the Garden Club of Dublin, and The Women's Club for their continuing watchfulness and work to keep the quality and beauty of Dublin Lake at the highest level.

The Garden Club deserves additional thanks for the tireless labors of Jane Keough, Mary Liz Lewis, and Karen Bunch and their compatriots who spearhead the design and maintenance of the flowers, trees, and planters along Main Street to Town Hall and beyond. Their efforts are furthered by the Friends of the Library's plantings, overseen by Gail Bartlett and Sharon Escales.

We want to express our deepest thanks to our departing Town Clerk Barbara Sovik who has been the face of Town Hall to so many for 13 years. She will continue to be a part-time advisor to the new Town Clerk. Thanks, also, to the Deputy Town Clerk, Jeannine Jadaszewski, for her fine work this year.

We will also miss the dedicated labour and bright cheer of Gail Szafir, who welcomed arrivals and supplied intriguing seasonal décor at the Transfer Station. She may return to help with the additional load the Transfer Station bears in summer.

We welcome our new town Prosecutor, Martha M. Jacques.

Again, we salute and praise the labors of our dedicated town employees, as well as the many volunteers who serve selflessly on Town Committees and make Dublin an exceedingly fine place to live.

Respectfully submitted,

Anne C. Anable, Chairman
Sterling Q. Abram
Edward B. Germain

BUDGET COMMITTEE
ANNUAL REPORT
2007

To the citizens of Dublin:

The 2007 Budget Committee (BudCom) is pleased to prepare this informational report. We hope that it provides some insight into the workings of the Budget Committee and the challenge the Committee faces establishing the budget for the town.

Membership: 2007 Changes

This year we said good-bye to one member of the Budget Committee and welcomed one new member. Newly-elected Selectman Edward Germain replaced Sterling Abram as Selectmen's Representative.

The Role of the Budget Committee

The Dublin Budget Committee consists of seven members, six members elected to three-year terms, two each year, and the Selectmen's Representative appointed by the Selectmen.

Chapter 32 in the New Hampshire State Statutes dictates the Budget Committee's duties. The primary function of the Budget Committee is to review departmental budgets and submit a budget as provided in RSA 32:5. This is accomplished by conferring with the governing body and with other officers, department heads and other officials, relative to estimated costs, revenues anticipated, and services performed to the extent deemed necessary by the Budget Committee. It shall be the duty of all such officers and other persons to furnish such pertinent information to the budget committee. The Budget Committee holds a Public Hearing in early February. Then, the Committee submits their recommendations to Town Meeting. Ultimately, the decision-making responsibility rests with those who vote at Town Meeting and in the town elections.

2008 Process, Challenge, and Results

The Committee began its work reviewing quarterly revenues and expenditures in April 2007 and July 2007. Also, the Committee participated in a number of joint meetings with the Selectmen and residents to discuss solutions to repairing and financing the Old Marlborough Road Bridge. As far as 2008, the Committee invited each department head and a representative from each town committee in August to review the expectations for the 2008 Budget Process. The Committee worked carefully, following a structured procedure, to be able to recommend a budget which builds upon the financial strength of the town, provides for services in an equitable manner, and prepares the town for future challenges. Each committee and department head with fiscal responsibility was given a chance to present their budget to the Committee. The "whole picture" was continually evaluated in considering such things as future impact on the town, current impact on

taxpayers, the ability to use one-time revenues, and the use of one-time reserves. In the end, each decision was based on the merits and information presented to the Committee or not presented to the Committee. We believe that the budget we have submitted to the Town of Dublin is sound and fair to the taxpayers, department heads, and committees. This all happened at approximately 25 meetings lasting from two hours to four hours over the past year.

As with last year, the Committee was faced with many competing interests including the following:

- Increased Staffing, Retirement, and Health Insurance Costs
- Approximately 40% increase in Oil, Propane, Diesel, and Gas Expenses.
- Approximately 23% increase in Capital Reserve due to infrastructure issues.
- A failing culvert on Cobb Meadow Road.
- Expected increases in the School taxes and supposedly a doubling of the County taxes.
- Major Warrant Article considerations.
- A potential recession.

Last, the Budget Committee is for the third year in a row pleased to present a budget to the town that has a less than 1% increase when compared to the previous year's budget.

Acknowledgements

The Budget Committee thanks the Board of Selectmen, department heads, town officials, employees, and committee liaisons with which we have worked during the past year. Furthermore, the Chairman would like to thank each member of the Budget Committee. The citizens of Dublin are fortunate to have such a dedicated group of individuals.

Respectfully Submitted,

Richard Scheinblum, Chairman
Edward Germain, Selectmen's Representative
Nancy Campbell, Co-Secretary
Judy Knapp, Co-Secretary
Charlie Champagne
Leslie Whone
Ken Woods

DUBLIN POLICE DEPARTMENT
ANNUAL REPORT
2007

As in years past, we have been extremely active throughout the year. We experienced a staffing shortage due to an officer being out for surgery for approximately three months. The members of the Dublin Police Department worked extremely hard to continue to provide the service you are accustomed to. This year we continued to see an increase in police activity and calls for service. I do not see a reduction in these areas and I am concerned for the future. The level of service and public safety we now can provide to the town is limited without future staffing issues being addressed. The department has continued to deal with many different types of cases that span many different areas of Law Enforcement services to a community. Whether it is a civic duty, criminal investigation, other investigations, or general policing required of us, the members of this department work extremely hard to provide the best results for each situation. The members of this department all work towards the goal of putting the citizens of this community first and providing a level of public service and safety that is commendable.

In these recent times we are faced with many uncertainties, I want the Citizens of Dublin to know that the Dublin Police Department is able to face the challenge and we understand our obligation to the Citizens to not only produce a great service but to do it with the most fiscally responsible approach we can. I am happy to say that we again partnered with New Hampshire Highway Safety and procured a Speed Enforcement Grant and a DWI Grant, to continue in assisting us in our enforcement of Route 101. Again this year we coordinated our efforts along the Route 101, Route 9 corridor with the towns of Chesterfield, Keene, Marlborough, Wilton, Milford and Amherst. These patrols are extremely valuable in our effort to making Route 101 as safe as possible. The members of the Dublin Police Department are also extremely humbled and grateful to learn that an extraordinary citizen who recently passed away bequeathed a sum of money to the Police Department. For this we are extremely thankful. We will always look to find alternative ways to fund projects. I would also like to thank the many citizens who have assisted us this past year with their generosity, both financially through donations, and volunteering time in helping us.

I know I have mentioned in previous annual reports that the following may seem a traditional theme but I want to continue to emphasize how important the departments and employees of the town of Dublin are to the mission of us all working together to make Dublin a great town to live in. We all are truly blessed. To all the members of the Dublin Fire Department, Highway Department, Code Enforcement, Sanitation, Town Clerks Office (we will miss you Barbara), Committees, Boards and the Dublin Selectmen's Office we thank you all for working with us so closely and assisting us when we call upon you. It is a pleasure to work with such a dedicated group of people in providing outstanding service to the community we all love.

I especially want to thank the members of this department who without, the job of police work in Dublin could not be done. I personally thank two officers who so deservingly received recent promotions, Lt. Dana Hennessy and Master Patrolmen Ryan Quimby, for your professionalism, your dedication, your continued support and for working hard to provide a high level of service and safety to the community. I would like to recognize Administrative Assistant Vira Elder for

her willingness to be flexible in what can be a difficult working environment. She is always professional and amazingly accomplishes everything we ask of her and is a nucleus of our team. In closing, I would thank the citizens of Dublin for your support, kindness, generosity and genuine interest in helping us make Dublin a safe place to live. Please remember we are here for you so please call or stop by with any questions or concerns and we will be glad to assist in any way possible.

Respectfully Submitted,

Chief James W. Letourneau

Dublin Police Department

2007 STATISTICS

Feb. 8, 2008 Vira

Abandoned Vehicle	8	OHRV/Operation/Requirements			4
Administrative Details	238	Open Container - Town Ordinance			2
Ambulance/Rescue Squad	31	Operating without a Valid License			1
Animal Involved Incident	97	Overtime Detail - Grants			21
Arrest on a/without Warrant	14	Overtime Detail - Reimbursable			26
Arson	1	Parole/Probation Violations			2
Assist Other Jurisdiction	192	Passing School Bus			1
Burglary/Attempted	5	Police Information			162
Business - Alarms	13	Prohibited Sales/Alcoholic Beverages			1
Citizen Assists	298	Protective Custody			12
Civil Investigations	6	PSNH/Verizon Incident			11
Civil Problem/Standby	17	Public Relations - Civic Details			50
Court-Case Preparation & Review	268	Reckless Operation			1
Court-Trials/Arraignments/Hearings	40	Recovered Property			1
Court Summons/Subpoena/Service of	19	Repossession/Vehicle & Property			1
Credit Card Fraud	1	Residence - Alarms			47
Criminal Mischief - Vandalism	10	Resisting Arrest			3
Criminal Records/Reports	52	Rubbish/Illegal Deposit			8
Criminal Summonses	33	Sex Offense/Registration			1
Criminal Threatening	7	Shoplifting			1
Criminal Trespass	16	Shots Fired			7
Cruiser Maintenance/Mechanical	23	Simple Assault			6
Cruiser Maintenance/Clean/Inspect.	57	Suicide/Attempted			2
Debris on Roadway	49	Suspicious Incident			44
Default or Breach Bail Conditions	1	Suspicious Person			23
Directed Patrols	416	Suspicious Vehicle			26
Disobeying an Officer	1	Theft			26
Disorderly Conduct	1	Tobacco Offenses			1
Domestic Disturbance	4	Traffic Accident			47
Domestic Violence Act	3	Traffic Accident - Person Injury			7
Driving on Suspension/Revocation	9	Traffic Accident - Private Property			2
Driving While Intoxicated	1	Traffic Accident - Property Damage			28
Excessive Use of Power/Town Ord.	1	Traffic Offense - Auto Complaints			159
Extra Patrol/Welfare Check	29	Training Details			28
Family Offenses	1	Transporting Alcoholic Beverages			4
Fingerprint Request	11	Unlawful Use of Vehicle			1
Fire - Alarms	43	Unlawful Possession of Alcohol			2
Firework Permits	1	Untimely/Unattended Death			2
Fish & Game Violation	5	Vacant Property Check - Physical			51
Follow-Up Investigations/Details	558	Vacant Property Check - Request			42
Forgery	1	VIN Vehicle Verification			11
Found Property	11	**TOTAL INCIDENTS 2007**			**3619**
Fraud/NS Checks/Computer	16	**2006**			**3368**
Hang-Ups/911	27	**2005**			**3220**
Harassment/Stalking	12	**SUMMONSES & WARNING STATS**	**2005**	**2006**	**2007**
Hawkers/Peddlers	1	Motor Vehicle Summonses	291	148	193
Incident/Services Misc.	11	Motor Vehicle Warnings	1,167	692	764
Juvenile Runaway	3				
Juvenile Status Offense	8				
Landlord/Tenant Disputes	1				
Licensing - Registration Weapon	21				
Littering	5				
Lost Property	13				
Lost/Stolen Registration Plates	13				
Missing Person	5				
Motor Vehicle/Household Lockouts	7				
Noise Disturbance	9				

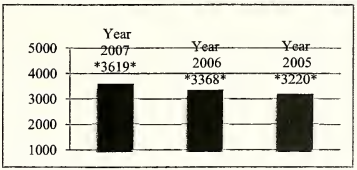

CODE ENFORCEMENT OFFICER
AND HEALTH OFFICER ANNUAL REPORT
2007

During 2007, the deputy and I witnessed 33 new septic test pits and 20 investigations of failed or malfunctioning systems. A total of 45 building permit applications were processed of which 8 were for new single family homes, 2 for new apartments, and 35 for other constructions or demolitions.

School inspections were made as required for 8 schools.

Conducted 20 water tests.

Investigated 2 health alerts for the Town.

Attended regional and state meetings/drills for pandemic planning.

Tested and monitored water quality issues for lakes and pond swimming.

Continued monitoring of rogue pig and final solution.

Investigated 2 incidents of ticks with 1 confirmation of Lyme disease.

Respectfully submitted,

Paul Waterman, Code Enforcement and Health Officer

Brian Barden, Deputy Health Officer

2007 BUILDING PERMITS

Code Enforcement Officer, Paul Waterman

Name	Map	Lot	Location	Type of Permit	Est. Cost
Dublin School	16	23	18 Lehmann Way	Class Room	$15,000
Michael Morgan (Horner Estate)	7	55	55 Gerry Rd.	Demolition	
Bradley Jackson	8	50-08	Spruce Ridge Drive	New House	$100,000
Jim Walker	4	68	197 Valley Rd.	New House	100,000
Tom Johnson	3	41	Korpi Rd.	New House	$100,000
Matt Depress	8	50-2	Spruce Ridge	New House	$150,000
Jim Walker	4	68	197 Valley Rd.	Demo House	
George Mclean	6	11	46 McFarland Lane	Fire Demo	
Jeff N. Hansen	18	10	85 Old County Rd.	Renovate Barn	$10,000
Mathew Iorio	5	2	Rt. 101	Stumping	
Gerald Roosa	16	44	1173 Main St.	Renovate Garage	$2,500.00
Matt Depress	8	Lot52-1	Spruce Ridge Drive	New House	$200,000
Cynthia & Paul Scott	3	61 G	359 Windmill Rd.	1/2 Bath Addition	.
Steena & Ed Auchincloss	13	1 B	Dublin Lake	Replace Existing Dock	
Karl Reed	16	1	1178 Main St.	Sone Wall	
Gerald Christian	4	78-L	30 Mosey Lane	Room Addition	$10,000
Peter Shonk	6	1	66 Old Troy Rd.	Front Porch	
Marlie Hansen	18	10	85 Old County Rd.	Back Up Generator	
Mary Jo Turville	5	62	210 Charcoal Rd.	New & Reno.	$100,000
Heidi & Josh Kennedy	7	5D	Chestnut Hill	New House	400,000
Marc Doyan	15	19	51 Old Common Rd.	Convert garage to living	$10,000
Chris & Nancy Cogliandro	7	73 B	136 E. Harrisville Rd.	Sun Rm. & New Chimney	$14,000
Dana Henesey	3	39-C	41 Korpi Rd.	Barn / Garage	25,000
North East Utillities	6	40	Beech Hill	Communications Tower	100,000
Dan Scully	5	56C	59 Charcoal Rd.	Storage Shed	10,000
Charlie Pillsbury	18	8B	Old Co Rd.	New Home	300,000
George Mclean	6	11	McFarland Lane	New Home	500,000
Dublin School	16	23	Lehmann Way	PV Solar	25,000
Norman K. Tomlinson	8	34-E	61 Richardson Rd.	Deck	2,500
Yancey Brame	5	50	489 Main St.	Replace Foundation	45,000
Joseph Petrone	3	1	Windmill Hill Rd.	3-car Garage/apartment	150,000
Paul & Marlene French	4	47-3	141 Dooe Rd.	Tractor Garage	1,500
Dublin School	16	23	18 Lehmann Way	Demolition	0
Spraque	1	14	561 Old Marlboro Rd.	Remodel	148,000
David Berch	1	11	499 Old Marlboro Rd	House Addition	80,000
Camp Wakalo			Page Rd	Dorm Addition	50,000
Alex & Susanne Vogel	12	1	19 Moran Lane	Garrage/Barn	250,000
Marcia Pabo			674 Old Marlboro Rd.	Fire Restoration, 3rd floor	30,000
Mt. Shadows School	4	51	149 Valley Rd.	6' ft fence	5,000
Norm Sunstrom	5	11	26 Chesham Rd.	Barn	33,000
David Wolpe	15	21	20 Frothingham Rd.	Garage--Apt.	75,000
Mormor's Sturga Trust	3	41	51 Frost Pond Rd.	Repair Existing Dock	1,000
Meridith Martin	4	45-A	Dooe Rd.	Porch	10,000
Gregory Pease	3	8	Upper Jaffrey Rd.	Barn	8,000
Jack & Jennifer Kenerson	8	36	204 Route 137	Kitchen and furnace	25,000

DUBLIN FIRE DEPARTMENT
ANNUAL REPORT
2007

The Department's mission is to maintain a Company of fire personnel trained in all aspects of fire suppression, rescue, salvage, fire prevention, hazardous materials and emergency medical response, enabling us to serve and protect, without prejudice or favoritism, the lives and property of the residents of Dublin during both natural and manmade emergencies.

The dedicated members of the Dublin Fire Company devote many hours responding to fire and medical emergencies, training to ensure a high level of expertise, performing community service, and providing fire prevention education.

In 2007, Dublin Fire and Rescue personnel responded to 79 rescue calls and 105 fire or other emergency calls for a total of 184 emergency calls.

Maintaining the highest levels of proficiency in skills and training remains a top priority for the Fire Department. Outside training and monthly drills, financially supported in part by the National Fire academy, the NH Fire Training Academy, NHMA, and FEMA, this year included vehicle extrication, medical emergencies including cardiac and poisonous materials response, building construction including sprinklers and forcible entry, search and rescue, taser training, RIT bag training, ropes training, radio refresher, ice rescue, firefighter close calls, AED training, CPR/AED recertification, EMT recertification classes, pumps, and flushing hydrants. In addition, three members are training for their Level One Firefighter certification.

Our members exhibit the highest level of service, safety, and teamwork while functioning with an extremely high level of skill and professionalism. We strive to insure that all residents, in all emergency situations, are treated with respect, kindness, patience, and consideration.

As always, safety – yours and ours – is our highest priority!

Again this year we participated in shared training with Fire and Emergency personnel from the surrounding towns who work most closely with Dublin through the Mutual Aid System. This insures the highest level of efficiency and teamwork when responding to real emergencies. Dublin Rescue medical personnel joined Peterborough Fire and Rescue Department for monthly EMS training. The Department was also able to complete several training drills at Beech Hill Hospital before its final demolition, giving us the valuable opportunity to train in a large institutional setting. Water rescue training was conducted by LifeSaving Resources in conjunction with the Dublin Fire Department and lifeguards from the Dublin Lake Club and the Dublin Women's Club beach.

We are proud to announce that the brush truck, funded through the FEMA Fire Act Grant is now in service. Thanks to the generosity of an anonymous donor, several upgraded safety improvements have been added to the vehicle including: an upgraded pump, scene lights, an automatic Class A foam system, and a traffic advisor light to enhance scene and personnel safety.

Also added to the retinue of equipment this year is a new hydraulic spreader and hydraulic forcible entry tool purchased with funds raised from the Dublin Fire Company's tent rentals and Annual Gas Engine Meet. An enclosed trailer was also purchased by the Fire Company to hold and transport the tent. This makes our tent rental more efficient and has opened up much needed space inside the Fire Station.

The Fire Company also purchased RIT bag with donations received in memory of Deputy Chief Sangermano's grandfather, Albert Rajaniemi. This is a tool kit to enable a team of firefighters to work as a Rapid Intervention Team to rescue a trapped or lost firefighter. The RIT bag consists of a spare air tank and mask, hoses to refill a firefighter's air tank, and tools to help free a trapped firefighter. Special thanks to Deputy Chief Sangermano for facilitating the acquisition of this lifesaving equipment.

We would like to thank Anne Anable, Sterling Abram, and Ed Germain for their continued support and efforts on behalf of the Dublin Fire Department.

We also extend our thanks to Bill Raymond, Kathy Merrick, Barbara Sovik, the Dublin Police Department, the Dublin Highway Department, and Code Enforcement Officer Paul Waterman for their help and collaboration throughout the year. This support base greatly enhances the Fire Department's ability to function effectively within the community.

As always, special thanks must be extended to the 19 Fire and Rescue members who so tirelessly give of themselves whenever the need arises. They are your friends and neighbors, and all are proud to serve our community!

Respectfully submitted,

Thomas D. Vanderbilt, Fire Chief

THE DUBLIN ADVOCATE
ANNUAL REPORT
2007

This past year started out to be similar to those of the past. But like last spring's late winter-like blasts, we found ourselves challenged without much warning, ending the year with more questions than answers.

The major challenges were financial. In July, our postal rates doubled. In August our major advertiser, Monadnock Community Hospital, notified us that due to emergency budget constraints, they were going to cease advertizing until further notice. In November our long term advertiser, Century 21, notified us they, too, were going to stop advertizing, perhaps a fall-out of the mortgage crisis. At the same time, we decided to embark on a wider distribution of *The Advocate*, in part as an experiment to see if we could provide an attractive publication to our neighboring towns and also to give advertisers a better reason to utilize our paper. We distributed additional copies in Harrisville, Hancock, Jaffrey, and Marlborough. While we were able to attract new advertisers, it was not enough to offset the loss of revenue from our major contributors. The result was that for the first time in five years, we failed to out-perform our budget.

The Budget Committee has imposed a 25% reduction to our budget for 2008. Instead of a net deficit of $6,378, the Committee has approved a net budget deficit of $4,784, a $1,594 reduction in Town support. While some have suggested we can meet this level of funding by reducing the number of issues from 12 to 9, reaction to this kind of action has been negative.

We believe we can best serve the Town by continuing to publish monthly, attract new advertisers, and provide well written stories for our readers.

I would like to thank our dedicated staff: Nellie Crossley, Amy Carmosino, Rusty Bastedo, Anne Anable, and especially the new members of our staff, Sally Shonk, who provides much of our photo coverage, and Matt and Judy Wagner, who give added depth to our coverage of Town news.

Respectfully submitted,

Rick MacMillan
Editor

ARCHIVES
ANNUAL REPORT
2007

The Archives Committee has had a busy year. During 2007, in addition to processing, cataloguing, and indexing the town's records for 2001, the archivists spent 52 hours answering 138 requests for information from town records. Inquiries come from town officials, town residents, real estate agents, and from people researching their family trees. Every year a larger proportion of inquiries come by e-mail. Last year, we had requests for information from the New England states, New York, Ohio, California, Nevada, Florida, Virginia, and Alberta, Canada.

Genealogical requests often involved documents from both Town and Historical Society records, including birth, death and marriage records, tax records and cemetery records, as well as obituaries and other materials collected by the Historical Society. We also had requests for general information about the town and its everyday business records: building permits, litigation records, Board of Adjustment records, Planning Board records, road records, Trust Fund records, and septic system plans and approvals.

The Cemetery project described in last year's annual report is now 25% complete. The digital photographs of headstones have been useful as several people have requested copies. If anyone would like to volunteer, by taking photographs, verifying information, or data entry, we would welcome their services.

If you were, or currently are, a town official and have town documents in your possession that you no longer need, bear in mind that they belong to the town and the public and should be deposited at the Archives or with the Town Clerk (RSA 41:58). Documents acquired in 2007 have filled in gaps in the record of the 1982 Town Hall renovation. We also received photographs of the 1964 Open House for the "new" fire station.

The Archives building is open Tuesday mornings from 9 to 12 for town business. Visitors are also welcome most other mornings or by appointment. Our telephone number is 563-8545, and our e-mail address is dublinhistory@townofdublin.org.

Respectfully submitted,

Nancy E. Campbell, Archivist
John W. Harris, Assistant Archivist

Report of Forest Fire Warden and State Forest Ranger

Your local Forest Fire Warden, Fire Department, and the State of New Hampshire Division of Forests & Lands work collaboratively to reduce the risk and frequency of wildland fires in New Hampshire. To help us assist you, please contact your local Forest Fire Warden or Fire Department to determine if a permit is required before doing ANY outside burning. Under State law (RSA 227-L:17) a fire permit is required for all outside burning unless the ground is completely covered with snow. The New Hampshire Department of Environmental Services also prohibits the open burning of household waste. Citizens are encouraged to contact the local fire department or DES at 1-800-498-6868 or www.des.state.nh.us for more information. Safe open burning requires diligence and responsibility. Help us to protect New Hampshire's forest resources. For more information please contact the Division of Forests & Lands at (603) 271-2214, or online at www.nhdfl.org.

Fire activity was very busy during the spring of the 2007, particularly late April into early May. As the forests and fields greened up in later May the fire danger decreased. However, a very dry late summer created very high fire danger again from August into September, with fire danger reaching very high on Labor Day weekend. Even with the dry conditions, the acreage burned was less than half that of 2006. The largest forest fire during the 2007 season burned approximately 26 acres on the side of Wantastiquet Mountain in Chesterfield during the month of May. Our statewide system of 16 fire lookout towers is credited with keeping most fires small and saving several structures this season due to their quick and accurate spotting capabilities. Many homes in New Hampshire are located in the wildland urban interface, which is the area where homes and flammable wildland fuels intermix. Several of the fires during the 2007 season threatened structures, a constant reminder that forest fires burn more than just trees. Homeowners should take measures to prevent a wildland fire from spreading to their home. Precautions include keeping your roof and gutters clear of leaves and pine needles, and maintaining adequate green space around your home free of flammable materials. Additional information and homeowner recommendations are available at www.firewise.org. Please help Smokey Bear, your local fire department and the state's Forest Rangers by being fire wise and fire safe!

2007 FIRE STATISTICS

(All fires reported as of November 8, 2007)
(figures do not include fires on the White Mountain National Forest)

COUNTY STATISTICS		
County	Acres	# of Fires
Belknap	30	95
Carroll	11	53
Cheshire	44	36
Coos	6	15
Grafton	4	30
Hillsborough	61	71
Merrimack	16	73
Rockingham	16	22
Strafford	19	32
Sullivan	5	10

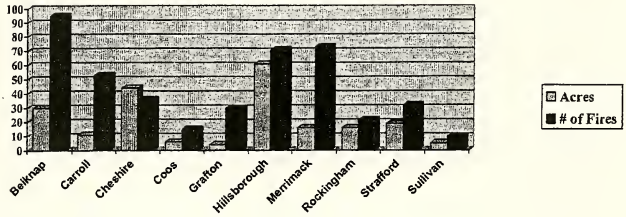

CAUSES OF FIRES REPORTED

			Total Fires	Total Acres
Arson	5	**2007**	437	212
Debris	197	**2006**	500	473
Campfire	38	**2005**	546	174
Children	22	**2004**	482	147
Smoking	41	**2003**	374	100
Railroad	5			
Equipment	3			
Lightning	7			
Misc.*	119 (*Misc.: power lines, fireworks, electric fences, etc.)			

Brian Barden
Forest Fire Warden
Dublin

ONLY YOU CAN PREVENT WILDLAND FIRE

TOWN CLERK
ANNUAL REPORT
2007

This year 2,197 motor vehicles were registered through the Clerk's office, resulting in a revenue of $264,031.50. Also during the year 2007, the issuance of marriage licenses, certified copies of vital records, dog licenses and various other filing and permit fees brought in an additional revenue of $3,514.50.

A complete listing of the marriages, births, deaths and burials recorded in Dublin for the year 2007 can be found immediately after this page.

As in the past, we continued to participate in regional and state-wide seminars offered by the Town Clerks' and Tax Collectors' Associations. This spring Jeannine Jadaszewski, Deputy Town Clerk, and I attended the regional Clerks workshop held in Milford, NH. During October I attended the annual Tax Collectors' Association conference which was held in North Conway, NH. These seminars not only allow Clerks and Tax Collectors from around the state to discuss common issues but also meet with representatives from the state agencies with whom we work closely.

After having served as your Town Clerk/Tax Collector since 1995, I will be retiring in March of 2008. I have enjoyed working with you during that time and would like to take this opportunity to express my sincere appreciation for the support you have shown me over the years. It has truly been an honor to serve as Dublin's Town Clerk/Tax Collector.

Respectfully submitted,

Barbara Sovik
Town Clerk/Tax Collector

HIGHWAY DEPARTMENT ANNUAL REPORT

2007 was a wet year. The first snow arrived in the middle of January. January came in like a lamb and December went out like a lion with the snowiest December on record.

On April 15th we had a severe rainstorm which caused flooding. Three roads were closed and the bridge on Old Marlborough Road was washed out. In a 24 hour period we were able to open the three roads and make them passable. The bridge remained closed. Most of May was spent hauling gravel and stone to bring the roads back to the shape they were in before the flood. In July we spent a lot of time fixing shoulders on some of the tar roads that had washed out because of the flood.

I spent a lot of time with FEMA filling out worksheets, labor costs, equipment costs and material costs. The final FEMA reimbursement was very beneficial to the town.

It was the end of May before we were able to start the spring cleaning of the village, sidewalks, fire station, police station and the town hall.

All the dirt roads were graded and ditched during the year. We spent a lot of time cleaning culverts on the town roads. Most of the tar roads were swept and roadside mowing was done.

In June, the Selectmen, Joe Cavanaugh and I spent many time consuming hours with an engineer consultant discussing the replacement of the large steel culvert (bridge) on the Old Marlborough Road. The bridge will be constructed right and should last many years. The culvert will be a large concrete box culvert. The completion date should be around the middle of July 2008.

During the fall we worked on two projects. We rebuilt the Old Common and Frothingham Roads. We installed catch basins, under drain and culverts and removed rocks and ledge from the road bed. The existing tar was ground up in place and repaved with 3" cold mix.

Behind the town hall we installed a septic tank and septic line from the existing police department holding tank to the pump station by the archives building. The septic is then pumped to the leach bed behind the archives building. This project involved digging around power, telephone and water lines that are buried in the parking lot.

Some crack sealing was done on Goldmine, Valley, Perry Pasture, Windmill Hill and Page Roads. We supplied the labor and loader. This saved the town a considerable amount of money. We also chip sealed Greenwood Road.

We are still in the process of replacing the old street signs with the new larger style signs.

This fall we took delivery of the 2008 Ford 450 and the 2008 Mack with plow, wing and sander body. The 1977 Mack and the 1996 Ford truck have been sold. I would like to thank the residents for supporting the recommendation of the highway department for the purchase of the two trucks.

The highway department employees attended five training workshops this year.

I would like to thank the highway personnel for their hard work and dedication. I also would like to again thank the residents for their support of our road projects and capital improvement. Thanks also to the police and fire departments for their help and cooperation.

Respectfully submitted,

Brian Barden, Road Agent

Monadnock Advisory Commission
Annual Report
2007

The Monadnock Advisory Commission was created by State Statute and is charged to advise and guide the Department of Resources and Economic Development on the management of State lands on Monadnock, Gap and Little Monadnock Mountains.

The Commission voted to allow and support an ecological research project on Monadnock by Antioch University. Headed by Peter Palmietto, a Forest Ecologist, the project goals are to research and inventory plant communities and ecosystems and study the long term effects of climate; then to communicate these findings to the public. This will be an ongoing project to gain substantial scientific information.

The new Dublin Trailhead parking lot and trailhead relocation have been completed, as a result of a multi-year effort between SPNHF, New England Forestry Foundation, NH Parks and the Town of Dublin. Information kiosks and a portable toilet have been installed.

Iron Rangers have been installed by the Division of Parks and SPNHF cooperatively at the following trailheads: Dublin, Old Toll Road, North and South Gap Mountain, Rhododendron State Park, and Monadnock State Park headquarters. These are signed to accept required fees or donations with explanation as to how the money is to be used. Iron Rangers have been successful in acquiring revenue when no staff is present.

The Jaffrey Planning Board approved a lot line adjustment to SPNHF for its Poole Lot, which will allow for a land swap for the State Gay Lot. This is as proposed in the Monadnock Master Plan.

Monadnock State Park Manager Andrew Zboray reported annual day use attendance at 70,638 at headquarters, 11,214 at other trailheads, campers at 9,084.

Respectfully submitted,

Commission Members:
Ann Royce, Chair- Jaffrey
Fred Richardson- Jaffrey
Ernie Linders-Marlborough
Ed Germain- Dublin
Betsey Harris- Dublin
David Adams- Troy
Donald Upton- Troy
Robin Haynes- Fitzwilliam

Official Representatives or Designees:
Allison McLean-Director of Parks
Ken Desmarais – NH Division Forests & Lands
Geoff Jones- SPNHF
Andrew Zboray- State Park Manager, Secretary
George Bald- Commissioner of DRED

OPEN SPACE PLANNING COMMITTEE
ANNUAL REPORT
2007

The Open Space Planning Committee has been working since September 2007 to create an Open Space Plan for the town. The purpose of this Plan is to determine the natural resources and recreational and historical assets that are most important to preserve as open space and to identify the areas of town where these resources and assets are most prevalent. This Plan will serve to guide both town land-use boards and individual landowners as we work together to preserve the best qualities of Dublin.

The Committee met regularly during the fall. We agreed on certain criteria to determine the most significant natural resources and other assets and then plotted on a base map of the town those areas where these are most likely to be found. We held a Public Meeting in December where we heard many good comments and ideas which will be incorporated into the Plan.

Each member of the Committee has contributed specific knowledge and experience to our work. We look forward to presenting the Plan at a second Public Meeting in the spring of 2008.

Respectfully submitted,

Betsey Harris, Chairman
Sterling Abram
Anne Anable
Bill Barker
Joe Cavanaugh
Ed Germain
Henry James
Jack Lewis
Bruce Simpson
Mike Walker
Sue Yarger

PLANNING BOARD
ANNUAL REPORT
2007

The past year was a relatively quiet one for the Planning Board. Although we handled a number of site plan reviews regarding nonresidential uses of property, our workload with regard to subdivision applications was light, probably due in part to the decreased activity by developers in the weak housing market. We approved no major subdivisions in 2007, only small projects that created one or two new lots.

Having made major changes to our zoning ordinance and regulations over the past few years, the consensus of the Board was that no substantial changes were necessary in 2007. We feel we are well positioned to handle the eventual growth that Dublin will experience with our revised ordinance, Open Space Subdivision regulations, bedrock and superficial layer mapping data, and Open Space Planning Committee in place.

Given that current and economic conditions make large-scale residential development in the coming year unlikely, and the fact that we are not planning any major planning initiatives in the coming year, we were able to cut the Planning Board budget for the coming year almost 20% from the 2007 amount.

Our agenda for 2008 includes: considering an expansion of the Village District so as to provide a larger area to accommodate greater density growth with less environmental impact; considering creation of a "Residential District" or overlay district in the more densely-populated portions of the Rural Zone where uses incompatible with residential might be restricted; and reviewing and possibly updating the Dublin Sign Ordinance. We will also take up the issue of what regulations, if any, should be implemented regarding "small scale wind power generation facilities" (commonly known as windmills) to encourage alternative energy sources while attempting to limit any adverse effects such as noise, esthetic impacts, and chopped-up bats.

In recognition of the fact that water is one of our most precious and fragile resources, we would also like to go forward with the Water Testing Program shelved last year due to budgetary constraints. The information gathered through this program, interpreted in conjunction with the bedrock and fracture trace maps, and with well information from the NHDES, will give the town valuable information about the location and quality of water resources in town.

We always open to input from townspeople regarding any of these issues.

Respectfully submitted,

Bruce Simpson, Chair
Curt Merrick
Suzan Macy
Peter Imhoff
Neil Sandford
Bill Goodwin

Anne Anable, Selectmen's Representative
Daniel French, Alternate
Blake Sabine, Alternate
Candice Reed, Secretary and Alternate

SOLID WASTE COMMITTEE
ANNUAL REPORT
2007

This year the Transfer/Recycling Station disposed of 281 tons of household waste, 59 tons of construction debris, over 2 tons of televisions and computer monitors, and more than 5 tons of tires at a cost of $36,161.

The sale from 217 tons of recyclables generated an income of $17,744 while avoiding $21,423 in landfill costs. Tipping fees provided an additional income of $8,883.

Paving was completed in August to the delight of those residents who patronize the facility during mud season. A safety issue while loading trailers was addressed with the purchase of a pre-owned dock board.

The Swap Shop was closed due to large amounts of unsuitable junk and fee items being left; plus a constant stream of dealers and pickers taking items for resale also created its share of problems.

The Solid Waste Committee is looking for new members to help institute a plan that would address Dublin's recycling and waste disposal concerns and future needs.

Respectfully submitted,

James Guy
Leslie Whone
Tom Kennedy, Transfer Station Superintendent

DUBLIN SUMMER PLAYGROUND
ANNUAL REPORT
2007

The summer of 2007 was filled with fun and excitement at the Dublin Summer Playground. For more than 30 years, the Playground has been a summer tradition for the children of Dublin. The program was again held at the Dublin Consolidated School, open daily from 8:00 a.m. to 3:00 p.m. for seven weeks. With an enrollment of almost 40 campers, ranging in age from 5 to 13 years-of-age, the Playground again proved to be a popular summer activity. This year saw many new families with young children join the Playground community, ensuring that the next generation of campers gets to enjoy the Playground experience.

Daily activities included outdoor and indoor games, arts and crafts activities, cooking, contests and tournaments, races, and special themed activity days. Campers have access to the gym, playground, basketball court, and athletic fields, allowing them plenty of choices during free time. In addition to on-site activities, the Playground offered several field trips to enrich and diversify the program. Campers got to travel to Canobie Lake Park, a Manchester Fisher Cats game, a hike of Mt. Monadnock, and Dublin Lake for some canoeing and kayaking. Each Wednesday morning, the entire camp walked up to the Dublin Public Library to take part in their summer reading program, where the librarians coordinated fun and educational activities for the children.

The staff of the Playground featured some familiar faces as well as some new counselors. The camp was again directed by Eliot Pelletier, in his fourth year as Director. Thanks to funding from the town and a generous donation from the Dublin Community Foundation, children of Dublin were offered all of these opportunities for a reasonable registration fee. In addition, scholarships were provided for those who qualified, so that no one had to miss out on Playground due to financial constraints. The Dublin Summer Playground is open to all residents of Dublin ages 5 to 13. Look for our early registration form and calendar in the Advocate in the coming months.

Respectfully submitted,

Eliot Pelletier

ZONING BOARD OF ADJUSTMENT
ANNUAL REPORT
2007

The Dublin Zoning Board of Adjustment held public hearings for 3 Special Exceptions and 1 Variance. They were as follows:

1. Special Exception to erect a cell tower on a property located on Valley Road. The petition was denied.

2. Special Exception to operate a doggie daycare center at a residence located on East Harrisville Road. The petition was denied.

3. Variance to rebuild and extend footprint of a garage that burned to the ground which did not meet setback requirements on a property located on Frothingham Road. The petition was denied.

4. Special Exception to convert an existing single unit dwelling to two primary living units in a residence located on Main Street. The petition was granted.

There were a number of cases that were deliberated upon and help was given in determining if there was a need for a Special Exception or Variance.

I would like to thank all the members of the Board for all their hard work and a special thank you to Suzan Dennis who after more than 20 years has decided to step down as a full time member and serve as an alternate.

Respectfully submitted,

William Barker, Chairman
Suzan Dennis, Recording Secretary
Dan O'Rourke
Jim Sovik
Vira Elder, Administrative Secretary

Alternate:
Willie Oja

LIBRARY TRUSTEES
ANNUAL REPORT
2007

I would like to take this opportunity to thank the library staff, patrons, volunteers, and Friends of the Dublin Public Library for your generous contribution of time, talent, and gifts during this past year. It is your support that helps make the library such a strong presence in our community.

When I took over as Chairperson of the Trustees, it was an easy transition because of the work done for many years by Adele Knight. She had everything well organized and up to date, so it was easy for me to take over the chairmanship. Thanks, Adele.

Our computer systems have been brought up to date, thanks to the good work by Marty Smith. We now have a new computer for our office staff and have five PC's for patron usage. The new bar code software purchased last year is being used to get the book collection coded. This will be an ongoing process for a while.

The Library has purchased a new Sharpe copying machine to replace the older machine that was experiencing maintenance issues and expense. The print quality is so much better and the improvement in overall capability has made this a good investment.

Now that the library has been repaired and painted where water damage occurred a few years ago, maintenance needs have been minimal and routine. A new security mirror has been placed near the stairway to provide improved visibility of the stairway area.

The Library Policy Manual has gone through an extensive update. I want to thank Cecily Bastedo for all of her time and effort to get these documents revised. We are in very good shape regarding procedures and policies.

Our library has been very active with the local area town library trustees, meeting monthly to discuss issues related to the local libraries. I want to thank Adele Knight for her active role in coordinating these meetings. They have been beneficial to many of those attending.

The Dublin Public Library Trustees consist of three permanent trustees—Bill Goodwin, Adele Knight, and Jane Holmes; Trustees—Cecily Bastedo, Marty Smith, Bethe Walker, Barbara Sovik, and Dick Sevatson. We regretfully accepted the resignation of Trustee Alternate, Joyce Nelson, who moved out of town. Our Library Director, Betty McIntyre has done a stellar job overseeing the operation of the Library.

The Trustees continue to attend training sessions sponsored by the NH Attorney General's office and the NH Library Trustees Association (NHLTA).

We again thank everyone for supporting the Town budget for Library operation. This has made it possible to keep our library in excellent physical condition and to maintain the wonderful programs and activities that take place there. We welcome any suggestions that you might have to further improve our services to the community.

Respectfully submitted,

Willard W. Goodwin, Chair

BOSTON POST CANE RECIPIENTS

Warren L. Fiske	1909-1918
Hiram Carey	c.1943-1960
Henry D. Allison	1960-1963
Jacob Rajaniemi	1963-1964
Phillippine Lehmann	1968-1970
Maude Craig	1980-1986
Margaret Tuttle	1986-1987
Frank McKenna	1987-1989
Emmeline Beardsley	1991-1993
Esther Matchett	1993-1995
Leslie Bailey	1995-2000
Beatrice Fairfield	2001 (refused cane)
Beekman Pool	2002-2004
Doris Haddock	2005-

In 1909 Edwin Grozier, the publisher of the *Boston Post,* distributed gold-headed black ebony canes to a select list of New England towns (Dublin was a recipient) as an advertising campaign. The cane was to be presented to the Town's oldest citizen.

A September 1960 letter from Henry D. Allison to Joe Harrington of the *Boston Sunday Globe* (in response to holders of the *Boston Post* Cane), reveals that Mr. Grozier summered in Dublin in the early 1900's. Mr. Allison, as a real estate agent, had rented Mr. Grozier a house.

The list above has been compiled from the Town's scant records on the subject. If anyone knows who received the cane before 1943 and during the 1970s, that information would be greatly appreciated.

DUBLIN PUBLIC LIBRARY
ANNUAL REPORT FOR 2007

FUND NAME	ORIGINAL GIFT (CORPUS)	FUND VALUE 12/31/2007	INT / DIV EARNED 2007	RESTRICTIONS
TRUST FUNDS				
HENRY N. GOWING GENERAL FUND	$2,000.00	$2,610.48	$108.62	FOR GENERAL USE
HENRY N. GOWING RECOGNITION FUND	$1,000.00	$1,889.66	$56.69	FOR BOOKS
KATHLEEN ALLISON FUND	$5,000.00	$6,517.65	$176.47	FOR MUSIC & NATURE BOOKS
FARNHAM TRUST FUND	$8,000.00	$46,885.76	$834.78	FOR BUILDINGS & GROUNDS
JONAS BROOKS PIPER FUND	$1,000.00	$1,760.50	$49.02	FOR NON FICTION BOOKS
GEORGE A. HAMILTON FUND	$1,000.00	$1,463.48	$39.50	FOR GENERAL USE
DUBLIN BUILDING FUND	$1,000.00	$3,177.94	$141.82	FOR BUILDINGS & GROUNDS
OPERATING ACCOUNTS				
DPL CHECKING ACCOUNT		$4,657.20	$0.46	FOR GENERAL USE
RESTRICTED GIFT ACCOUNT		0.00	$0.64	CLOSED 12/28/2007
GENERAL SAVINGS ACCOUNT		$3,241.34	$9.29	FOR GENERAL USE
WATER DAMAGE ACCOUNT		0.00	$21.18	CLOSED 12/28/2007
AMERICAN MUTUAL FUND		$7,500.00	0.00	OPENED 12/28/2007
MONEY MARKET ACCOUNT		$979.53	0.00	OPENED 12/28/2007
TOTAL VALUE >>>>>>>>>>>>>>>>	$19,000.00	$80,683.54	$1,438.47	

INCOME		**EXPENDITURES**	
TOWN APPROPRIATION	$70,996.42	FROM TOWN APPROPRIATIONS	$70,996.42
FROM DPL INVESTMENTS	$883.53	FROM LIBRARY FUNDS	$2,619.88
GIFTS & GRANTS	$1,727.95		
OTHER	$8.40		
TOTAL INCOME >>>>>>>>>>>>>>>>	$73,616.30	**TOTAL EXPENDITURES >>>>>>>>>>>>>>**	$73,616.30

DUBLIN PUBLIC LIBRARY
ANNUAL REPORT
2007

Your library is becoming a very busy place! Story Time on Wednesday mornings finds children enjoying stories and crafts, evenings find the computers in use, children's summer reading programs, meetings taking place, a knitting group by the fireplace, books, magazines, videos, and DVDs being taken out, Saturday morning's coffee and papers brings in people to discuss the events of the town and world. The library is a happening place! If you haven't been in recently, do stop for a visit.

The library staff is busy bar-coding the collection, processing new acquisitions, weeding the collection, planning programs, and assisting patrons. Our computers are running well with Trustee Marty Smith caring for them. All new acquisitions plus the adult fiction can now be found in our card catalog on any of the computers. Just click and type your request. Of course our paper card catalog is up to date.

The library has joined a consortium to provide downloadable audios for our patrons, easy process for more information stop in the library. Also, don't forget that the library has DSL and Wireless access.

Thank you to Trustees, Staff, Friends of the Dublin Public Library, and the community for helping make Dublin Public Library such a great place!

Circulation - 8929
Attendance - 7645
Discarded - 335
Acquired for collection – 368
Donated for collection – 588
Persons donating to the library – 82
New Registrations - 45
Registrations – 979

Respectfully submitted,

Elizabeth McIntyre
Library Director

RECREATION COMMITTEE
ANNUAL REPORT
2007

The year began with our 5th Annual WinterFest in January at Dublin Consolidated School. Though it was a cold (15 degrees!) and cloudy day without much snow, it didn't stop Dublin residents from joining in the fun. The Box Sled Race attracted many racers and provided thrilling entertainment! The bonfire, music, and free hot dogs, chili, and hot chocolate warmed everyone's spirits. Unfortunately, the snowmobile tow rides & snow sculptures were cancelled due to the lack of snow. WinterFest has now become one of our most popular events as it builds each year.

The Easter Egg Hunt was held once again at the Library. The hunt for eggs filled with candy began at 10:00 a.m. Children of all ages searched high and low, especially for the special Golden Egg with cash inside.

Memorial Day was a beautiful, warm (84 degrees!), sunny day - perfect for the annual parade. Over 40 Veterans marched along with local school bands, baseball players and scouts. Following the parade, 400 free hot dogs and drinks were provided. It was a wonderful way to celebrate & to thank our Veterans.

Our biggest event of the year, Dublin Day, brought the community together even though it rained for the second year in a row. The day began with the 7th annual Terry Dwyer Memorial 5K race. Runners from all areas participated in this growing event.
Other attractions included the crowning of Miss Dublin, the Rock Climbing Wall, Pony Rides, Children's games, face painting, the Dunk Tank (featuring Police Chief Letourneau), an animal petting area, antique car display, historical bus tours of Dublin, crafters and artists, and plenty of food, drinks and music. Due to the rain, the traditional Riff-Raft Race was postponed & the Horseshoe Tournament was cancelled.
We work throughout the year to make Dublin Day happen & to build on it's success. Keep your fingers crossed for good weather for 2008!

Dublin School once again hosted the town Halloween Party for our local trick-or-treaters. Games, refreshments, and costumes made this a frightfully fun event! Thanks to everyone at Dublin School who helped out.

The 4th annual Holiday Night was held in early December to wrap up the year.
The evening started at the Fire Department with the lighting of the Christmas tree. Yankee Magazine generously allowed us to use their parking lot for all festivities. Chuck Simpson donated the Christmas tree we will now use for years to come. Yankee Magazine has agreed to maintain the tree as well as pay the electricity for the lights. (Thank you!) Singing holiday songs around the bonfire provided much needed warmth, as did the hot cocoa & homemade cookies. The big surprise of the evening was seeing Santa arrive from the North Pole on the Dublin Fire Engine!

The Dublin Recreation Committee would like to thank everyone who has assisted us this past year. It takes many individuals to plan, coordinate & run the events in Dublin. Without the help of these dedicated volunteers, none of the above events could happen.

Our Committee continues to strive to bring the community together with fun, affordable activities. We welcome suggestions, assistance and additional members. Please talk with us if you have any ideas, comments or if you'd like to help. See you in 2008!

Jen Bergeron, Co-chair, Ken McAleer, Co-chair
Kelly Blanchette, Carol Clarke, Vira Elder, Bambi Kierstead, Kathy Merrick

DUBLIN LAKE PRESERVATION COMMITTEE
ANNUAL REPORT
2007

The Dublin Lake Preservation Committee marked its tenth year of existence by fulfilling its original mission from the Selectmen in 1997: to monitor the condition of Dublin Lake and to bring forward through the Selectmen regular reports on the condition of the lake and plans for the improvement of the lake's quality. With a membership that represents many of the groups with a close relationship with the lake, the Committee functions as a central clearinghouse to collect the information about various initiatives that could impact the long-term health and viability of one our town's most precious landmarks.

During 2007 the Lake Preservation Committee was made aware of several important undertakings. In a partnership with the Dublin Conservation Commission, the Committee helped re-establish supporting the position of Lake Host on weekends and holidays at the boat launch. Under the supervision of point persons Jerry Lawler and Hank Campbell, employees Caroline Eichler and Jon Carabello checked boats entering the lake for invasives and pro-actively distributed information to visitors about the harmful effects of invasive plants on the health of bodies of water. By all accounts this program was successful, and plans are in the works to continue it in 2008.

The Dublin Garden Club sponsors many efforts that benefit and monitor the lake. Karen Bunch and Felicity Pool, coordinators for all projects connected with Dublin Lake for the Garden Club, created a Lake Care report that describes Lake Work Projects, organized by season and "who does what when." This document is valuable for tracking ongoing efforts and areas of responsibility; Karen and Felicity also shared this document with other key stakeholders such as the Selectmen, the Highway Department, the Code Enforcement Officer, and the Conservation Commission.

One of the most important undertakings of the Dublin Garden Club is its participation in a program to monitor the health of the water in the lake. This year, it decided to switch its participation to the Volunteer Lake Assessment Program (VLAP) and undertake a schedule of regular water testing at key points in the lake and along the shoreline. The club also oversees the volunteer weed watch project; happily the steps taken to remove and control the initial problems with invasive milfoil in the lake have been successful and no problem infestations have been found. The Garden Club also continues to track the success of the grant-funded Erosion Control Project along the shore and works to maintain the efficacy of the various sites. Karen Bunch is also the Lake Committee's liaison with the Conservation Commission and provides regular updates of the relevant work of this body.

The Committee was kept informed of the continuing efforts of the Women's Club to control beach erosion as well as the successful purchase of the Beech Hill Hospital property by the Beech Hill-Dublin Lake Watershed Association. Both of these projects have the potential to help maintain the health of Dublin Lake. The Committee will

continue to monitor local and state issues and legislation as they pertain to the health of Dublin Lake.

Respectfully submitted,

Tom Wright, Chairman
Anne Anable
Milt Brown
Karen Bunch
Hank Campbell
Jill Lawler
Jeffrey Oja

CEMETERY TRUSTEES
ANNUAL REPORT
2007

In 2007, we made considerable progress against two major projects identified for the Cemetery.

The restoration of the Town's first Meeting House site is nearly complete. All stonework marking this structure's foundation is done; the area has been graded and seeded, and new plantings are in. All that remains is the installation of a commemorative bronze plaque which is on order and will be complete before Memorial Day. Considerable volunteer effort helped to bring this project to a conclusion, with special thanks to Jane Keough, Ellen Fisher, and Phil Gammons for their work, and to Ann Clarkeson for her ongoing support and contribution to this effort in preserving an important part of Dublin's early settlement history.

After many years of evaluation and planning, it appears that we may be able to add approximately 15-20 years of capacity within the grounds of the existing cemetery. Preliminary plans to incorporate full grave sites to the south of the developed area of the cemetery, as well as protect true wetlands on the remainder of the area, have been developed. Thanks to Joe Cavanaugh and Jack Lewis for their assistance in this important endeavor. In addition, a small Town owned section north of Old Common Road was partially cleared (again, with volunteer effort) and appears suitable for cremation interment sites once drainage issues are addressed. Stone wall work is scheduled for this area in 2008. We plan to asked the Selectmen to establish an Expansion Committee to coordinate completion of the design work, develop specifications, and oversee the work necessary to complete both areas, and note that funds are available in Capital Reserve to offset costs.

Tombstone straightening and repair projects are ongoing, with thanks to Cles Staples and Mike Edick for their dedicated work on this project. Our efforts to obtain a memorial plaque from the Veterans Administration for Revolutionary War veterans buried in Dublin with grave markers continues, but the wheels of the Federal government turn slowly. Progress continues towards the computerization of data and photographs for all graves within the cemetery – thanks to Nancy and Hank Campbell for their efforts in this substantial project.

The key to what we believe was a year of significant accomplishment is the dedication of volunteers who were willing to come forth and help us achieve these goals, as well as those within the staff who go above and beyond normal work efforts to improve the cemetery. We owe them all our thanks.

Respectfully submitted,

James Sovik, Trustee (Chairman)
Rosemary Mack, Trustee
John Nelson, Trustee
Henry Campbell, Superintendent

CONSERVATION COMMISSION
ANNUAL REPORT
2007

2007 was a productive year for conservation in Dublin and on the Conservation Commission. The Commission sponsored a warrant article, supported by the Selectmen, to allocate 50% of the town's Use Change Tax to the Conservation Fund. The town wholeheartedly supported this initiative, which will begin to build funds to assist in the preservation of properties in the town that have conservation value. While this source of funds will most likely never be large enough to fund land purchases, it can help fund the appraisals, surveys, conservation management fees and legal work needed to implement an easement or sale of property. It can also provide seed money to give the town and its citizens the opportunity to gather the resources needed to take appropriate action when issues and opportunities present themselves.

In midyear the Commission reviewed the work done by the Ad Hoc Open Space Committee in late 2006 and early 2007, and supported the Selectmen's initiative to create an Open Space Planning Committee. The formation of such a Committee was recommended in the town's 2006 Long Range Plan. The Open Space Planning Committee contains representatives of several town boards and members of the public. It met a number of times during the last half of the year and held a public information meeting to get public input and to review the direction of its planning. The Committee has come up with a set of criteria for evaluating the conservation value of properties and areas, and has identified half a dozen priority areas for conservation efforts within Dublin. The Committee expects to complete an Open Space Plan early in 2008.

The Commission also continued its work with the Dublin Lake Preservation Committee and with the Garden Club of Dublin to protect Dublin Lake. Members of the Commission, working with these two groups, patrolled the lake searching for milfoil, and ensured that the lake's waters were tested and that appropriate action was taken to keep the lake clear of contaminants and invasives. The Commission provided funding for the Lake Preservation Committee's renewal of the Lake Host program, which monitors boats entering the lake to prevent the introduction of milfoil.

On Beech Hill, the demolition of the hospital and administrative buildings continued during 2007, and by year end the property to be conserved had been cleared and regraded, and the property containing the original mansion had been put on the market. Work is well under way to ensure that the preservation of this most important watershed and woodland is completed in a timely manner.

The Commission has also been active this year in other areas. Commission members have been actively monitoring the conservation lands for which the town shares monitoring responsibility with others. The Commission also spent time reviewing the condition and potential uses for conservation properties the town owns, monitoring wetlands subject to development, and developing plans for the control of several types of invasive plants.

Respectfully submitted,

Jack Lewis (Chair), Sterling Abram (Select Board representative), Suzan Macy (Planning Board representative), Howard Thomas, Ned Whitney, Sue Yarger

TRANSPORTATION COMMITTEE
ANNUAL REPORT
2007

Background: The Dublin Transportation Committee was appointed by the Selectmen in December 1999 to study the traffic situation on Main Street/NH101 and develop strategies for improvement. The main task has been to reduce the negative effects of NH101 on safety, traffic flow, community life, and the environment. The reasoning and recommendations regarding traffic calming and speed enforcement put forward by the Town to the Southwest Region Planning Commission NH101 Corridor Study in November 1999 serve as the basis for Committee. Gradually, the Dublin Traffic Calming Pilot Project has been developed with input from the Town, Region, State, as well as the Monadnock Traffic Calming Foundation. The aim of the Project is to address the Dublin concerns regarding Route 101 and, at the same time, to conform to State and Federal regulations.

General idea of the Project: The objective is to make it natural to drive more slowly in the center of the village. Today, the highway is built the same way regardless of whether it runs through the residential area of town or through uninhabited woods. This creates unnecessary traffic crashes in the center of town where driveways and side streets make the traffic pattern complicated. It also makes it dangerous and stressful to walk on Main Street or to cross over it.

Among the traffic calming features studied are: traffic islands, splitter islands, medians, narrowing of the traffic lanes, sidewalks (with granite curbing), crosswalks (including strengthening of the crosswalk at the Consolidated School), more trees and shrubs near the road, and improved decorative lighting.

Many Dublin residents have asked for crosswalks by Town Hall and elsewhere in the village. Today, unless we slow the traffic, such crosswalks cannot be permitted by the State because they would make a bad situation worse. Crosswalks with today's speeds would give a false sense of security for pedestrians as many drivers would not be able to stop safely. *Thus the key is speed.* Our sight distances in the center of town are too short for the speeds we have. The only way to get crosswalks for the village center is to bring the speeds down closer to the speed limit. That is what the traffic calming can do effectively, safely, and with just a few seconds of delay in traveling time.

Funding: Due to the effort of the Transportation Committee and the Monadnock Traffic Calming Foundation, federal funding for the Project were secured through two programs at the US Department of Transportation: $300,000 from the TCSP, sponsored by US Senator Judd Gregg, and $210,000 from the TE Program, administered and selected by the New Hampshire Department of Transportation (NHDOT). In addition, the Monadnock Traffic Calming Foundation (MTCF) continued its generous support of the Dublin Traffic Calming Project in 2007 with its financing of the engineering work by the firm Fay, Spofford, and Thorndike (FST). This road engineering firm has been contracted by MTCF.

Matching of federal grants: The $210,000 grant from the TE program came with the requirement of a 20% local match of $52,500. Commonly, towns pay this kind of match via their town budgets. In Dublin's case, this is not necessary, because MTCF has paid more than this sum for the engineering of the Project. Thus Dublin is in the fortunate position that no money will have to be paid by the Dublin taxpayers for the Dublin Traffic Calming Pilot Project.

Limited area: The Dublin Traffic Calming Pilot Project deals with a limited area, approximately 900 feet of highway from Old Common Road in the west to just east of the current Town Oval. The plan involves several pedestrian crossings, a partial expansion of the current Town Oval towards its historical dimensions, a new mini-oval by Old Common Road, granite-curbed sidewalks, trees, and the infrastructure for future ornamental lighting. In addition, the Project includes an overhaul of the Dublin Consolidated School crossing for the purpose of increasing its visibility, safety, and attractiveness.

Consensus building: After the financial breakthrough for the Project with Federal grants in 2004, 2006, and 2007 were the years of broad public involvement. While the Transportation Committee had organized a number of successful public meetings over the years, the public participation process intensified considerably in 2006, thanks to the State. At the beginning of 2006, the NHDOT offered the Town the opportunity to be a pilot project for the Department's Context Sensitive Solutions (CSS), a new method for decision-making and consensus-building for local projects on or near state highways. All in all there have been nine broadly attended meetings, gradually developing so-called problem statement and vision statements, evaluation criteria for project components, a master plan for the corridor, and a definition of the elements of the Project. The New Hampshire Commissioner of Transportation opened the first of these CSS meetings in the Dublin Public Library. The process culminated in a final meeting on February 7, 2007, when consensus was reached about what to build.

After a great investment of time and effort by the stakeholders such as the Dublin Board of Selectmen, Dublin Transportation Committee, Dublin Consolidated School, Dublin Community Church, Dublin Library, Dublin Fire Department, Dublin Police Department, Dublin School, Yankee Publishing, Monadnock Traffic Calming Foundation, other town boards, local residents, regional representatives, NHDOT, and others, consensus was reached for the Project. The Town of Dublin is indebted to the NHDOT for its significant, open-minded, and gracious effort to get the Dublin Project to move from the drawing board towards implementation.

Timetable: The Project has been at a standstill for almost a year due to a formality. The Town was advised in late March 2007 that it required Town Meeting approval to accept the $510,000 in federal funds. Thus the Town has had to wait until the Town Meeting 2008 to accept the funds and resume the work towards implementation. The new timetable involves finalizing design and engineering, as well as permitting, in summer and fall of this year. The Project should go out to bid at the end of the year for implementation during spring/early summer 2009.

In sum: Traffic calming measures create a smooth flow of slower traffic. This will improve access for everybody and make it safer and easier to get out on Main Street for local drivers. Walking along and across the road will be safer and more pleasant. Traffic calming will also enhance the rural character of the Town Hall area. Plantings will make the village center greener and more beautiful. The Project is scheduled to be implemented in the spring of 2008 with crossings, partial restoration of the Town Oval to its historical dimensions, a new mini-oval by Old Common Road, new and safe road crossings, new sidewalks, upgrading of the existing crossing by DCS, trees, and other greenery. This should prove to be an important installment towards the effort to revitalize the Dublin village center.

Respectfully submitted,

Elisabeth Langby, Chairman
Katie Featherston
Alan Greene
Bill Gurney
James Letourneau, Police Chief
John Nelson
Susan Peters, Secretary
Sturdy Thomas

ABSTRACT OF THE 2007 TOWN MEETING
DUBLIN, NEW HAMPSHIRE

The first session of the Dublin Town Meeting, election of officers and proposed amendments to the Dublin Zoning Ordinances, was held on Tuesday, March 13, 2007. The polls officially opened at 8:00 a.m. and closed at 7:00 p.m. Town Moderator Timothy Clark presided. The results of the balloting are as follows:

Article 1:

One Year Terms:	
Library Trustee	Joyce C. Nelson
Cemetery Trustee	Rosemary Mack
Two Year Terms:	
Library Trustee	Martin Smith
Budget Committee	Leslie L. Whone´
Three Year Terms:	
Selectman	Edward Germain
Treasurer	Marlene French
Library Trustee	Richard Sevatson
	Elizabeth Walker
Budget Committee	Nancy E. Campbell
	Judith A. Knapp
Trustee of the Trust Funds	Robert P. Weis
Planning Board	Willard Goodwin
	Neil Sandford
Cemetery Trustee	James Sovik
Water Commissioner	Arthur H. Susmann
Representative to the CONVAL School Board	Mary Loftis

PROPOSED AMENDMENTS TO THE DUBLIN ZONING ORDINANCE

Article 2: Are you in favor of adopting Amendment No. 1 as proposed by the Planning Board for the Dublin Zoning Ordinance as follows:

"Amend Article XXV, Conservation Subdivision Design, by deleting item E.1.F."

The intent of this change is to allow the construction of a small park or green in a subdivision's open space.

Yes 245 No 34 Carried

Article 3: Are you in favor of adopting Amendment No. 2 as proposed by the Planning Board for the Dublin Zoning Ordinance as follows:

"Amend Article XVII by adding definitions for the following terms: Dwelling, Dwelling Unit, Two Unit (Duplex) Dwelling, and Primary Living Unit."

Yes	244	No	34	Carried

Article 4: Are you in favor of adopting Amendment No. 3 as proposed by the Planning Board for the Dublin Zoning Ordinance as follows:

"Amend Article III, N, Duplex and Accessory Living Units, to conform to the minimum lot sizes voted at the 2006 Town Meeting and to describe requirements for primary and accessory living units."

Yes	231	No	49	Carried

Article 5: Are you in favor of adopting Amendment No. 4 as proposed by the Planning Board for the Dublin Zoning Ordinance as follows:

"Amend Article XXII, Telecommunications Facilities, to ensure the ordinance will not be construed to apply to cell phones."

Yes	232	No	41	Carried

Article 6: Are you in favor of adopting Amendment No. 5 as proposed by the Planning Board for the Dublin Zoning Ordinance as follows:

"Amend Article XXIV, Retirement Community Overlay District, item F.9 by clarifying open space requirements and steep slope limitations, and by deleting item F.7, the one-acre-minimum and 20-acre-maximum lot requirement."

The intent of the deletion is to remove a provision that conflicts with the intent of the ordinance.

Yes	241	No	39	Carried

Article 7: Are you in favor of adopting Amendment No. 6 as proposed by the Planning Board for the Dublin Zoning Ordinance as follows:

"Amend Article XIII, Regulations Governing Adult-Oriented Businesses, item B.4.(2) so it describes adequate ingress and egress."

Yes	236	No	40	Carried

2007 TOWN MEETING
MARCH 17, 2007

On March 17, 2007 residents gathered at the Dublin Consolidated School for the business portion of this year's town meeting. Due to the snowstorm on the previous day, the beginning of the meeting was delayed until 1:00 PM.

Dublin Girl Scout Troup #328 began the meeting by leading those present in the Pledge of Allegiance. Following the reading of the necrology, Moderator Clark offered the Moderator's Prayer.

This year's Citizen of the Year award was given to Story Wright. During his presentation, Selectman Cavanaugh noted that Mrs. Wright has been involved on numerous committees, not only in Dublin, but throughout the Monadnock area. For many years Story served as Dublin's representative to the ConVal School Board and she is currently a member of the Monadnock Family Services Board. More recently Story was elected president of the Beech Hill Dublin Lake Watershed Association, a private organization which in 2006 purchased the former Beech Hill Hospital in an effort to prevent future development of the property.

A gift was presented to Lewis Hansen by the Board of Selectmen as a token of the town's appreciation for the fifteen years he has served as treasurer.

Selectman Anne Anable expressed the Board's gratitude to outgoing Selectman Joseph Cavanaugh for the time, energy and many talents he has contributed to the town during his years on the Board.

After a brief summary of the rules to be followed during the course of the meeting, Moderator Clark began this portion of the 2007 town meeting with Article 8.

Article 8: "Move that the Town hear the reports of Agents, Auditors, Committees, heretofore chosen, and to pass any vote relating thereto." (Majority vote required)

Carried

Article 9: "Move that the Town choose all necessary officers and furthermore nominate Brian Barden, as Measurer of Wood and Bark, and Brian Barden, Cles Staples and Lewis Hansen as the Dublin Memorial Day Committee." (Majority vote required)

Carried

Article 10: "Move that the Town authorize the prepayment of taxes and authorize the Tax Collector to accept payment in prepayment of taxes in accordance with RSA 80:52A." (Majority vote required)

Carried

Article 11: "Move that the Town accept the Operating Budget submitted by the Budget Committee and that the Town vote to raise and appropriate the sum of One million six hundred ninety-eight thousand nine hundred thirty-six dollars ($1,698,936.00) exclusive of the amounts contained in all other articles in this warrant." (Majority vote required)

An overview of the proposed 2007 budget was presented by Richard Scheinblum, Chairman of the Budget Committee. During his presentation Mr. Scheinblum highlighted the differences between the 2006 and 2007 budgets and noted that the Budget Committee and the Board of Selectmen were in agreement on the figures contained in this year's budget.

Carried

Article 12: "Move that the Town raise and appropriate the sum of Twenty nine thousand dollars ($29,000.00) for the purchase of a new Police Cruiser (SUV), and furthermore authorize withdrawal of that amount from the Police Cruiser Capital Reserve Fund for this purpose." (Majority vote required)

Carried

Article 13: "Move that the Town raise and appropriate the sum of Two thousand six hundred dollars ($2,600.00) for the purpose of purchasing three (3) Tasers for the Police Department." (Majority vote required)

Police Chief James Letourneau explained that having tasers available would give his department another tool to help subdue individuals in situations where physical force was called for. In response to questions regarding training and liability, Chief Letourneau stated that he and his officers would receive training on the proper use of the tasers; and although he was aware of the potential for legal action as a result of their use, he felt that the department would be covered if such an action arose.

Carried

Article 14: "Move that the Town raise and appropriate the sum of Four Thousand dollars ($4,000.00) for the purpose of upgrading the Police Department Septic System by connecting it to the Town septic field behind the Library." (Majority vote required)

Carried

Article 15: "Move that the Town vote to accept an anonymous gift of Seven Hundred Thousand Dollars ($700,000.00) for the purpose of funding Phase One of the Town Hall Improvements as shown and described in a study prepared by Architect Daniel V. Scully ("Dublin Town Hall Estimate of Construction Cost" dated December 5, 2006 and as revised, January 8, 2007); and furthermore, to raise and appropriate Seven Hundred Thousand Dollars ($700,000.00) for such Phase One Town Hall Improvements; this appropriation is to be conditional upon receipt by the Town of the anonymous gift of Seven Hundred Thousand Dollars ($700,000.00) which will offset such appropriation; and to authorize the Selectmen to negotiate and contract on behalf

of the Town, and to expend such anonymous gift funds for the purpose of accomplishing the "Phase One Town Hall Improvements"; and to take any other action the Selectmen may deem appropriate in order to effectuate the completion of said Phase One Town Hall Improvements. This is a non-lapsing article and will lapse on December 31, 2008, or when the project has been completed, whichever occurs first." (Majority vote required)

In endorsing this article, Selectman Joseph Cavanaugh called this offer a "gift of a lifetime" and noted that over the years several other facilities in town had been donated either in part or entirely by residents of the town. Selectman Sterling Abram discussed the importance of preserving the history of the Town for future generations.

Concerns were expressed regarding the current lack of parking space available around the town hall and the potential effect on property taxes if Phases Two and Three of the Improvements project were approved during future town meetings.

Having received a petition signed by five registered voters, Moderator Clark declared that the vote on this article would be by secret ballot and that the ballot boxes would remain open for 30 minutes to allow residents sufficient time to cast their ballots.

Yes 100 No 35 Carried

Article 16: "Move that the Town raise and appropriate the sum of Sixty two thousand four hundred and fifty-eight dollars ($62,458.00) to purchase a Fire Department Brush Truck and furthermore accept a FEMA/DHS Grant in the amount of Fifty nine thousand three hundred thirty-six dollars ($59,336.00) as an offset against this appropriation for this truck, with the remaining Three thousand one hundred twenty-two dollars ($3,122.00) to come from taxes." (Majority vote required)

Carried

Article 17: "Move that the Town raise and appropriate the sum of Two thousand eight hundred fifty dollars ($2,850.00) for the purpose of purchasing thirty-three (33) Emergency Cots, each complete with blanket, pillow and toiletry kit." (Majority vote required)

Carried

Article 18: "Move that the Town raise and appropriate Eighty eight thousand dollars ($88,000.00) to be contributed to the Capital Reserve Funds as follows:

a)	Heavy Highway Equipment	$ 25,000.00
b)	Police Cruiser	$ 13,000.00
c)	Fire Equipment	$ 25,000.00
d)	Town Building Maintenance	$ 10,000.00
e)	Bridge Repair/Replacement	$ 10,000.00
f)	Library Major Maintenance & Repair	$ 5,000.00"

(Majority vote required)

Carried

Article 19: "Move that the Town raise and appropriate the sum of Fifteen thousand dollars ($15,000.00) to be contributed to various Expendable Trust Funds as follows:

a)	Cemetery Expansion	$ 7,000.00
b)	Remediation	$ 5,000.00
c)	Revaluation	$ 3,000.00"

(Majority vote required)

Carried

Article 20: "Move that the Town raise and appropriate the sum of Forty-eight thousand dollars ($48,000.00) for the purpose of purchasing a new 1-ton Dump Truck with Plow for use by the Highway Department and furthermore to authorize withdrawal of that amount from the Heavy Highway Equipment Capital Reserve Fund." (Majority vote required)

Carried

Article 21: "Move that the Town raise and appropriate the sum of One hundred fifteen thousand dollars ($115,000.00) to purchase a Six-wheel Dump Truck with Plows and Sander Body and to authorize withdrawal of that amount from the Heavy Highway Capital Reserve Fund." (Majority vote required)

Selectman Sterling Abram, who served as a member of a committee appointed by the Board to study various truck options, reported that it was the recommendation of the committee that the Town purchase a Six-wheel International Dump Truck.

Amendment to Article 21: "Move to see if the Town will vote to raise and appropriate the sum of One hundred forty-five thousand dollars ($145,000.00) to purchase a Six-wheel Dump Truck with Plow and Sander Body and to authorize withdrawal of One hundred fifteen thousand dollars ($115,000.00) from Capital Reserve and Thirty thousand dollars ($30,000.00) to be raised by taxation."

Highway Agent Brian Barden stated that he felt strongly that his experience over the years with Mack trucks had proven that their dependability and longevity warranted the additional $30,000.00 purchase price over the International.

Amendment to Article 21 Carried

Article 22: "Move that the Town raise and appropriate the sum of Eight thousand five hundred dollars ($8,500.00) for the purpose of grading and paving the portion of the yard at the Transfer Station between the main building and the compactor." (Majority vote required)

Carried

Article 23: "Move that the Town will vote to raise and appropriate the sum of Seven thousand two hundred fifty dollars ($7,250.00) for the purpose of purchasing Two (2) laptop computers (one for Supervisors of the Checklist and one for the Code Enforcement Officer), a Copier (for the Police Department), a Fire-proof Locking File Cabinet (for the Supervisors of the Checklist), Office Furniture (for the Code Enforcement Officer and Administrative Assistant) and a Copier for the Library. (Majority vote required)

Carried

Article 24: "Move that the Town create an expendable Trust Fund to be known as the Master Plan Expendable Trust Fund, name the Board of Selectmen as Agents for this fund, and furthermore raise and appropriate One thousand five hundred dollars ($1,500.00) to be deposited in this Fund." (Majority vote required)

Carried

Article 25: "Move that the Town deposit 50% of the Land Use Change Tax (LUCT) Revenues collected pursuant to RSA 79-A in the Conservation Commission Fund in accordance with RSA 36-A:5 III as authorized by RSA 79-A:25 II." (Majority vote required)

In response to comments regarding the procedures to be followed when the Commission wanted to spend money from this fund, John Lewis, Chairman of the Conservation Commission, stated that a public hearing would be held and that the approval of the Board of Selectmen would be required.

Carried

Article 26: "Move that the Town create a new expendable trust fund to be known as the Cemetery Lot Buyback Expendable Trust Fund, name the Board of Selectmen as Agents for this fund; and furthermore raise and appropriate the amount of One thousand two hundred dollars ($1,200.00) to be deposited into this Fund, and authorize withdrawal of the amount from the Town's Unreserved Fund Balance as of December 31, 2006." (Majority vote required)

Carried

Article 27: "Move that the Town rescind the remaining Sixteen thousand dollars ($16,000.00) of borrowing authorization by the March 13, 1993 Town Meeting (Bonds and notes authorized and un-issued as of December 31, 2006) for the Upper Jaffrey Road Construction project." (Majority vote required)

Carried

Article 28: "Move that the Town release the remaining funds from the Sand & Salt Shed Capital Reserve Fund, transfer the funds to the Town General Fund and, furthermore, authorize the Trustees of Trust Funds to discontinue that account." (Majority vote required)

Carried

Article 29: "Move that the Town discontinue certain Capital Reserve Funds no longer in use, namely:

Landfill Recycling Reserve Fund
Library Addition, Furnishings & Equipment Capital Reserve Fund
Property Revaluation Capital Reserve Fund"

(Majority vote required)

Carried

Article 30: "Move that the Town accept certain Cemetery Trust Funds as follows:

Edmond Kelly for Christine S. Kelly	$400.00
A. George & Leigh C. McLean	$400.00
Nathaniel F. Anable 2006 Revocable Trust	$400.00"

(Majority vote required)

Carried

Article 31: "Move that the Town go on record in support of effective actions by the President and the Congress to address the issue of climate change which is increasingly harmful to the environment and the economy of New Hampshire and to the future well-being of the people of Dublin. These actions include:

1. Establishment of a national program requiring reductions of U.S. greenhouse gas emissions while protecting the U.S. economy.

2. Creation of a major national research initiative to foster rapid development of sustainable energy technologies thereby stimulating new jobs and investment.

In addition, to see if the Town will encourage New Hampshire citizens to work for emission reductions within their communities, and to ask the Dublin Board of Selectmen to consider the appointment of a voluntary energy committee to recommend local steps to save energy and reduce emissions. And furthermore that the record of the vote on this article shall be transmitted to the New Hampshire Congressional Delegation, to the President of the United States and to declared candidates for those offices." (By petition)

Carried

Budget Committee Chairman Richard Scheinblum announced the final budget figures for the year 2007 as follows:

Operating Budget	$1,698,936.00
Capital Reserve & Expendable Trusts	$ 103,000.00
Warrant Articles	$1,012,358.00
Grand Total for 2007	$2,814,294.00

Moderator Clark asked all newly elected officials to come forward so that they could be sworn in by the Town Clerk.

Having no further business on the agenda, Mr. Clark adjourned the meeting at 4:15 PM.

Respectfully submitted,

Barbara Sovik
Town Clerk/Tax Collector

NOTES

Town of Dublin
State of New Hampshire
2008
Town Meeting Warrant

To the inhabitants and voters of the Town of Dublin qualified to vote in Town Affairs:
You are hereby notified that the polls will be open for voting by ballot on Articles 1 through 4 on **Tuesday March 11, 2008 from 8:00am until 7:00pm at the Dublin Consolidated School .**

Pursuant to the authority of RSA 39:2a and the vote of the Town on March 13, 1979, all business, other than ballot questions provided below, will be recessed until **Saturday March 15, 2008 at 9:00am at the Dublin Consolidated School.**

Article 1

To bring the ballots for the following officers:

Selectman	1 position	3 years
Moderator	1 position	2 years
Supervisor of the Checklist	1 position	6 years
Town Clerk/Tax Collector	1 position	3 years
Library Trustee	2 positions	3 years
Budget Committee	2 positions	3 years
Planning Board	2 positions	3 years
Trustee of the Trust Funds	1 position	3 years
Cemetery Trustee	1 position	3 years

Article 2

Are you in favor of the adoption of Amendment #1 as proposed by the Planning Board for the Dublin Zoning Ordinance as follows:

Amend the wording of Article XII E-1a, to now read:
Density of multi- unit dwellings shall not exceed 2 units per minimum lot size for each separate zoning district.
(For example, 2 Units per 1 acre in the Village District which has a 1 acre lot size requirement; 2 Units per 4 acres in the Rural District which has a 4 acre lot size requirement; 2 Units per 8 acres in the Mountain District which has an 8 acre lot size requirement.)

Article 3

Are you in favor of the adoption of Amendment #2 as proposed by the Planning Board for the Dublin Zoning Ordinance as follows:

Amend the wording of Article XII E-1b, to now read:
An existing dwelling may be converted to a duplex or a Multi-unit dwelling of no more than four (4) units provided New Hampshire Department of Environmental Service septic requirements can be met. A dwelling may be increased in size by up to 20% of its building footprint for this purpose. One off-street parking place shall be provided for each living unit.

Article 4

Are you in favor of the adoption of Amendment #3 as proposed by the Planning Board for the Dublin Zoning Ordinance as follows:

Amend the wording of Article XVII C-2, to now read:
Average Tree Canopy Height: Means the average height found by inventorying the height above the ground level of all the trees over 20 feet in height for a radius of 200 feet from the proposed Antenna or Tower excluding all trees that will be cut in the compound area and access road.

Article 5

To hear the reports of Agents, Auditors, Committees, heretofore chosen, and to pass any vote relating thereto.

Article 6

To see if the Town will choose all necessary officers, Measurer of Wood and Bark and Memorial Day Committee.

Article 7

To see if the Town will vote to authorize the prepayment of taxes and to authorize the Tax Collector to accept payment in prepayment of taxes in accordance with RSA 80:52A until rescinded.

Article 8

To see if the Town will raise and appropriate the sum of **Three Hundred and Twenty-five Thousand dollars ($325,000)** for the purchase of a new **Front-line Fire Truck** and to authorize the issuance of bonds or notes, or to enter into a capital lease with no escape clause in said amount in accordance with the provisions of the Municipal Finance Act (RSA 33) and, furthermore, to authorize the Board of Selectmen to issue and negotiate such bonds or notes or to enter in to a capital lease and to determine the best rate of interest thereon, payable over a term not to exceed 10 years, and furthermore to authorize that all future payment on said bonds, notes, or capital lease be taken from the Fire Equipment Capital Reserve Fund and that the Board of Selectmen be named as agents on said Capital Reserve Fund. (Ballot vote; 2/3 vote required for passage, polls to be open one hour)

(Recommended by the Budget Committee)
(Recommended by the Board of Selectmen)

Article 9

To see if the Town will vote to accept the **Operating Budget** submitted by the Budget Committee and to see if the Town will vote to raise and appropriate the sum of **One Million Seven hundred Thirty Two Thousand Nine hundred Fifty seven dollars ($1,732,957)** exclusive of the amounts contained in all other articles in this Warrant.

(Recommended by the Budget Committee)
(Not Recommended by the Board of Selectmen)

Article 10

To see if the Town will vote to raise and appropriate **Thirty Three Thousand Dollars** ($33,000) to purchase **two (2) Balers and do the necessary electrical installation** for the Recycling Center and furthermore to authorize the withdrawal of that amount from the **Recycling Fund**. (The effect of this article on 2008 property taxes will be zero.)

(Recommended by the Budget Committee)
(Recommended by the Board of Selectmen)

Article 11

To see if the Town will vote to raise and appropriate **Two Thousand Dollars** ($2,000) to purchase a **Storage Shed** for the Recycling Center and furthermore to authorize the withdrawal of that amount from the **Recycling Fund.** (The effect of this article on 2008 property taxes will be zero.)

(Recommended by the Budget Committee)
(Recommended by the Board of Selectmen)

Article 12

To see if the Town will raise and appropriate **Five Thousand Seventy-five dollars ($5,075.00)** to **convert an existing baler to three phase power and to rebuild the bucket on the front-end loader** at the Transfer Station and furthermore to withdraw that amount from the **Recycling Fund.** (The effect of this article on 2008 property taxes will be zero.)

(Recommended by the Budget Committee)
(Recommended by the Board of Selectmen)

Article 13

To see if the Town will raise and appropriate **Four Thousand dollars ($4,000)** to do **testing of well water in 50 wells in Town** that will enable the New Hampshire Geologic Survey to create a hydro-chemical map and a baseline water composition report, for integration into the Dublin Bedrock Aquifer Study.

(Recommended by the Budget Committee)
(Recommended by the Board of Selectmen)

Article 14

To see if the Town will vote to raise and appropriate the sum of **Three hundred and fifteen Thousand dollars ($315,000)** to **replace the Old Marlborough Road Bridge (Bridge #89/99)** located over Charcoal Brook at the Dublin Lake Club Golf Course, and furthermore to accept FEMA (Federal Emergency Management Agency) funds in the amount of 75% of the actual cost of the project (approximately $236,250.) and to furthermore accept New Hampshire State Bridge Aid funds in the amount of 80% of the remaining 25% of the cost of the project (approximately $63,000), and furthermore to withdraw the remaining Town portion of the cost from the Town's Unreserved Fund Balance (approximately $15,000 - $20,000). (The effect of this article on 2008 property taxes will be zero.)

(Recommended by Budget Committee)
(Recommended by the Board of Selectmen)

Article 15

To see if the Town will vote to raise and appropriate the sum of **Nineteen Thousand one hundred Twenty five dollars ($19,125)** to pay for a **Bridge Inspection and Long Term Plan** for the purpose of identifying and prioritizing bridge repairs for the 15 bridges/culverts that the Town owns and maintains, (Included in this study would be the identification of repair needed over the next five years and the development of a long-term plan for maintenance, repair and/or replacement over the next ten years) and furthermore to withdraw this amount from the **Remediation Expendable Trust Fund.** (The effect of this article on 2008 property taxes will be zero.)

(Recommended by the Budget Committee)
(Recommended by the Board of Selectmen)

Article 16

To see if the Town will vote to raise and appropriate **Ninety eight thousand dollars ($98,000)** to be contributed to the **Town Capital Reserve Funds,** previously established, as follows:

a)	Heavy Highway Equipment	$ 25,000.00
b)	Police Cruiser	$ 13,000.00
c)	Fire Equipment	$ 25,000.00
d)	Town Building Maintenance	$ 20,000.00
e)	Bridge Repair/Replacement	$ 10,000.00
f)	Library Major Maintenance & Repair	$ 5,000.00

(Recommended by the Budget Committee)
(Recommended by the Board of Selectmen)

Article 17

To see if the Town will vote to raise and appropriate the sum of **Eighteen Thousand Five Hundred Dollars ($18,500)** to be contributed to various **Expendable Trust Funds,** previously established, as follows:

a)	Cemetery Expansion	$ 7,000
b)	Revaluation	$ 10,000
c)	Master Plan	$ 1,500

(Recommended by the Budget Committee)
(Recommended by the Board of Selectmen)

Article 18

To see if the Town will vote to adopt the provisions of RSA 41:26-e to authorize appointment by the Board of Selectmen, rather than election, of the Town's Treasurer, or take any other action thereon. If the provisions of RSA 41:26-e are adopted, the term of the elected Treasurer shall conclude as of Town Meeting 2009 and the office of Treasurer shall be appointed by the Board of Selectmen in accordance with provisions of RSA 669:17-d.

Article 19

To see if the Town will vote to accept a Federal Traffic Calming grant in the amount of $300,000 and a NHDOT Traffic Enhancement Grant in the amount of $210,000 and furthermore to raise and appropriate the sum of **Five Hundred and Ten Thousand dollars ($510,000)** to design and build **Traffic Calming Measures** on Route 101 from the intersection of Old Common Road east to the Dublin Consolidated School as outlined in a plan approved by the Context Sensitive Solutions Committee in 2006-2007. This will be a non-lapsing article and will lapse on December 31, 2010 or when the project is completed. (The effect of this article on 2008 property taxes will be zero.)

(Recommended by Budget Committee)
(Recommended by the Board of Selectmen)

Article 20

To see if the Town will vote to accept certain **Cemetery Trust Funds** as follows:

Karen Eng Horgan	$400
Perry B. Anable	$400

Article 21

To see if the Town will vote to raise and appropriate the sum of **Sixty-nine Thousand dollars ($69,000)** to **repair a metal pipe culvert bridge located on Cobb Meadow Road** with a polyethylene culvert pipe insert, and furthermore to withdraw this amount from the Town's Unreserved Fund Balance. (The effect of this article on 2008 property taxes will be zero.)

(Recommended by the Budget Committee)
(Recommended by the Board of Selectmen)

Article 22

To see if the Town will vote to raise and appropriate the sum of **Four Thousand Five Hundred dollars ($4,500)** to **Remove two trees at the north end of the Town Cemetery** and furthermore withdraw this amount from the Towns' **Unreserved Fund Balance.** (The effect of this article on 2008 property taxes will be zero.)

(Recommended by the Budget Committee)
(Recommended by the Board of Selectmen)

Given under our hands and seal this 19th day of February, 2008.

Anne C. Anable

Anne C. Anable, Chairman

Sterling Q. Abram

Sterling Q. Abram

Edward B. Germain

Edward B. Germain

Dublin Board of Selectmen
Town of Dublin

Town of Dublin
2008 Expense Budget

Full Acct #	Dept Name	Acct Description	06 Bud	06 Act	07 Bud	07 Actual	BudCom 08 Budget	Selectmen 08 Budget	Vs 2007 Budget $ Var	Vs 2007 Budget % Var
4130.1.110	Executive	Administrative	43,981	43,745	46,289	46,013	46,869	46,869	580	1.3%
4130.1.111	Executive	Exec Clerical	3,781	3,759	4,550	6,088	7,750	11,021	3,200	70.3%
4130.1.130	Executive	Selectman	6,900	6,969	7,107	7,128	7,305	7,305	198	2.8%
4130.1.140	Executive	Archivist	4,571	4,571	4,708	4,708	4,840	4,840	132	2.8%
4130.1.210	Executive	Exec Health Ins	13,723	12,150	12,371	12,195	13,745	13,745	1,374	11.1%
4130.1.215	Executive	Exec Life Insur	31	28	28	28	28	28	-	0.0%
4130.1.220	Executive	Social Security	3,672	3,657	3,444	4,091	4,139	4,342	695	20.2%
4130.1.225	Executive	Medicare	859	855	805	957	968	1,016	163	20.2%
4130.1.230	Executive	Exec Retirement	3,024	3,236	3,597	3,532	4,096	4,096	499	13.9%
	Executive Total		**80,542**	**78,971**	**82,899**	**84,740**	**89,740**	**93,262**	**6,841**	**8.3%**
4140.1.899	Elections	Vital Statistics (MOVED TO 4150)	-	4,243	-				-	0.0%
4140.2.110	Elections	Election Salaries	3,504	19	2,072	1,698	5,978	5,978	3,906	188.5%
4140.2.220	Elections	Social Security	-	4	-	-	371	371	371	0.0%
4140.2.225	Elections	Medicare	-	113	30		87	87	57	190.0%
4140.2.550	Elections	Printing	140	35	150	105	228	228	78	52.0%
4140.2.625	Elections	Postage and Misc	100		100	15	450	450	350	350.0%
4140.2.810	Elections	Miscellaneous	300	441	150	125	320	320	170	113.3%
4140.2.811	Elections	Recertification	-		-		-	-	-	0.0%
4140.2.812	Elections	Town Meeting Expense	-		-		-	-	-	0.0%
	Elections Total		**4,044**	**4,856**	**2,502**	**1,942**	**7,434**	**7,434**	**4,932**	**197.1%**
4150.2.201	Fin Admin	Audit	9,000	9,000	12,000	12,000	18,000	18,000	6,000	50.0%
4150.4.130	Fin Admin	Town Clerk / Tax Collector	32,483	32,463	34,100	34,137	29,229	29,229	(4,871)	-14.3%
4150.4.131	Fin Admin	Dept Town Clerk / Tax Collector	5,607	4,332	5,666	5,661	1,712	1,712	(3,954)	-69.8%
4150.4.210	Fin Admin	Health Insurance	15,852	11,662	12,371	12,195	14,867	14,867	2,496	20.2%
4150.4.215	Fin Admin	Life Insurance	28	25	28	28	28	28	-	0.0%
4150.4.220	Fin Admin	Social Security	2,362	2,281	2,465	2,465	1,918	1,918	(547)	-22.2%
4150.4.225	Fin Admin	Medicare	552	534	577	577	449	449	(128)	-22.2%
4150.4.230	Fin Admin	Retirement	2,066	2,213	2,650	2,657	2,555	2,555	(95)	-3.6%
4150.4.290	Fin Admin	Conventions	500	395	500	398	500	500	-	0.0%
4150.4.291	Fin Admin	Other	50	191	50	-	-	-	(50)	-100.0%
4150.4.295	Fin Admin	Mileage	275	290	665	494	600	600	(65)	-9.8%
4150.4.297	Fin Admin	Dues	80	80	80	80	80	80	-	0.0%
4150.4.341	Fin Admin	Phone	550	405	475	414	475	475	-	0.0%
4150.4.620	Fin Admin	Office / Computer Supplies	950	718	950	854	950	950	-	0.0%
4150.4.625	Fin Admin	Postage	1,300	1,246	1,400	899	1,400	1,400	-	0.0%
4150.4.691	Fin Admin	Registry Fees (new)	-	40	200	178	200	200	-	0.0%
4150.4.898	Fin Admin	Dog Fees	1,000	905	1,000	803	1,000	1,000	-	0.0%
4150.4.899	Fin Admin	Vital Record Fees	600	530	600	722	600	600	-	0.0%
4150.5.130	Fin Admin	Treasurer	2,137	2,137	2,201	2,201	2,201	2,201	-	0.0%
4150.5.220	Fin Admin	Social Security	133	132	136	136	136	136	-	0.0%
4150.5.225	Fin Admin	Medicare	31	31	32	32	32	32	-	0.0%
4150.8.110	Fin Admin	Bank Charges & Trust Fund	2,334	3,052	4,000	1,439	3,000	3,000	(1,000)	-25.0%
4150.9.810	Fin Admin	Budget Com	200	35	200	142	200	200	-	0.0%
	Fin Admin Total		**78,090**	**72,696**	**82,346**	**78,511**	**80,132**	**80,132**	**(2,214)**	**-2.7%**

Town of Dublin
2008 Expense Budget

Full Acct #	Dept Name	Acct Description	06 Bud	06 Act	07 Bud	07 Actual	BudCom 08 Budget	Selectmen 08 Budget	Vs 2007 Budget $ Var	Vs 2007 Budget % Var
4152.1.810	Revaluation	Revaluation	18,000	16,411	27,000	27,000	19,169	19,169	(7,831)	-29.0%
4152.1.811	Revaluation	Property Map Revisions	1,200	600	1,200	-	1,200	1,200	-	0.0%
4152.1.812	Revaluation	Software Support	3,200	3,200	3,520	2,917	4,000	4,000	480	13.6%
	Revaluation Total		**22,400**	**20,211**	**31,720**	**29,917**	**24,369**	**24,369**	**(7,351)**	**-23.2%**
4153.1.810	Legal	Legal	20,000	21,269	22,000	20,308	15,000	15,000	(7,000)	-31.8%
4153.2.810	Legal	Prosecutor	6,500	4,878	6,500	5,076	7,500	7,500	1,000	15.4%
	Legal Total		**26,500**	**26,147**	**28,500**	**25,384**	**22,500**	**22,500**	**(6,000)**	**-21.1%**
4155.2.810	Personal Admin	Workmen's' Comp	15,500	13,325	15,000	14,972	16,320	16,320	1,320	8.8%
4155.2.811	Personal Admin	Unemployment Comp	500	294	500	14	500	500	-	0.0%
	Personal Admin Total		**16,000**	**13,619**	**15,500**	**14,986**	**16,820**	**16,820**	**1,320**	**8.5%**
4191.1.110	Planning & Zoning	Secretary	1,800	1,890	750	2,104	1,890	1,890	1,140	152.0%
4191.1.220	Planning & Zoning	Social Security	112	117	47	143	117	117	70	148.9%
4191.1.225	Planning & Zoning	Medicare	26	27	11	34	27	27	16	145.5%
4191.1.290	Planning & Zoning	Ed & Training	900	643	900	337	750	750	(150)	-16.7%
4191.1.320	Planning & Zoning	Legal	2,500	734	2,500	-	1,500	1,500	(1,000)	-40.0%
4191.1.389	Planning & Zoning	Consultant - legal	5,000	-	2,000	-	1,500	1,500	(500)	-25.0%
4191.1.389	Planning & Zoning	Consultant - Projects	9,000	3,261	3,500	898	2,000	2,000	(1,500)	-42.9%
4191.1.390	Planning & Zoning	Consultant	5,500	7,366	6,000	480	3,000	3,000	(3,000)	-50.0%
4191.1.391	Planning & Zoning	Newspaper Notify	2,500	3,073	2,000	1,251	2,000	2,000	-	0.0%
4191.1.393	Planning & Zoning	Mapping	800	835	1,000	-	1,000	1,000	-	0.0%
4191.1.394	Planning & Zoning	Master Plan	10,450	4,765	900	384	1,000	1,000	100	11.1%
4191.1.394	Planning & Zoning	Supplies	200	1,323	250	285	300	300	50	20.0%
4191.1.550	Planning & Zoning	Printing	1,500	139	1,200	260	1,000	1,000	(200)	-16.7%
4191.1.625	Planning & Zoning	Postage	1,000	1,434	1,000	536	1,000	1,000	-	0.0%
4191.1.691	Planning & Zoning	Registry	600	209	250	244	300	300	50	20.0%
4191.1.295	Planning & Zoning	Mileage					300	300	300	0.0%
4191.2.110	Planning & Zoning	Secretary	-	-	-		-	-	-	0.0%
4191.2.220	Planning & Zoning	Social Security	-	-	-		-	-	-	0.0%
4191.2.225	Planning & Zoning	Medicare	-	-	-		-	-	-	0.0%
4191.2.320	Planning & Zoning	Legal	7,000	-	500	501	500	500	-	0.0%
4191.2.391	Planning & Zoning	Newspaper Notify	450	44	400	254	400	400	-	0.0%
4191.2.625	Planning & Zoning	Postage	350	19	200	259	200	200	-	0.0%
4191.2.699	Planning & Zoning	Misc	90	-	50	85	50	50	-	0.0%
	Planning & Zoning Total		**49,778**	**25,879**	**23,458**	**8,056**	**18,834**	**18,834**	**(4,624)**	**-19.7%**
4194.1.110	General Gov't Buildings	Custodian	527	114	550	229	821	821	271	49.3%
4194.1.220	General Gov't Buildings	Custodian Fica	33	7	34	14	51	51	17	50.0%
4194.1.225	General Gov't Buildings	Custodian Medicare	8	2	8	3	12	12	4	50.0%
4194.1.410	General Gov't Buildings	Electricity	2,500	2,358	2,665	2,474	2,900	2,900	235	8.8%
4194.1.411	General Gov't Buildings	Heat	4,575	1,603	2,800	2,181	4,061	4,061	1,261	45.0%
4194.1.412	General Gov't Buildings	Mowing	2,000	1,838	2,000	2,205	2,100	2,100	100	5.0%
4194.1.414	General Gov't Buildings	Custodial Service	5,000	4,242	4,900	4,628	4,700	4,700	(200)	-4.1%
4194.1.430	General Gov't Buildings	Town hall Maintenance	6,000	6,375	6,000	5,044	6,000	6,000	-	0.0%
4194.1.431	General Gov't Buildings	Post Office Maintenance	600	505	600	210	600	600	-	0.0%
4194.1.432	General Gov't Buildings	Archives Building	3,920	4,296	4,168	5,091	4,973	4,973	805	19.3%
4194.1.610	General Gov't Buildings	Bldg & Cleaning Supplies	300	212	250	242	250	250	-	0.0%
4194.1.810	General Gov't Buildings	Church Clock	280	280	280	280	280	280	-	0.0%
	General Gov't Buildings Total		**25,743**	**21,830**	**24,255**	**22,601**	**26,748**	**26,748**	**2,493**	**10.3%**

Town of Dublin
2008 Expense Budget

Full Acct #	Dept Name	Acct Description	06 Bud	06 Act	07 Bud	07 Actual	BudCom 08 Budget	Selectmen 08 Budget	Vs 2007 Budget $ Var	Vs 2007 Budget % Var
4195.1.110	Cemetery	Director	2,459	2,534	2,533	2,548	2,604	2,604	71	2.8%
4195.1.111	Cemetery	Staff	8,404	8,899	8,656	8,886	8,898	8,898	242	2.8%
4195.1.220	Cemetery	Social Security	674	709	694	718	713	713	19	2.7%
4195.1.225	Cemetery	Medicare	158	166	162	168	167	167	5	3.1%
4195.1.390	Cemetery	Contract Services	1,000	820	1,000	1,400	1,500	1,500	500	50.0%
4195.1.410	Cemetery	Electricity (new)	-	-	120	9	128	128	8	6.7%
4195.1.430	Cemetery	Repairs to Equipment	400	298	500	160	500	500	-	0.0%
4195.1.610	Cemetery	Tools & Equipment	450	9	450	160	200	200	(250)	-55.6%
4195.1.621	Cemetery	Supplies	1,050	1,337	930	668	900	900	(30)	-3.2%
4195.1.810	Cemetery	Special Maint Projects	1,000	1,750	2,500	2,811	2,800	2,800	300	12.0%
4195.1.811	Cemetery	Building Repairs	75	16	75	68	75	75	-	0.0%
4195.1.812	Cemetery	Supplies & Comp Projects	1,000	80	1	716	1	1	-	0.0%
	Cemetery Total		**16,670**	**16,617**	**17,621**	**18,313**	**18,486**	**18,486**	**865**	**4.9%**
4196.1.480	Insurance	LGC Prop/Liab, Insurance	23,500	21,675	23,000	22,973	25,070	25,070	2,070	9.0%
	Insurance Total		**23,500**	**21,675**	**23,000**	**22,973**	**25,070**	**25,070**	**2,070**	**9.0%**
4197.4.810	Adv & Regional Assoc,	Regional Association	2,987	2,987	3,050	2,967	3,021	3,021	(29)	-1.0%
	Adv & Regional Assoc, Total		**2,987**	**2,987**	**3,050**	**2,967**	**3,021**	**3,021**	**(29)**	**-1.0%**
4199.1.290	Other General Gov't	Training	950	1,011	950	1,312	950	950	-	0.0%
4199.1.291	Other General Gov't	Conf	950	773	950	792	800	800	(150)	-15.8%
4199.1.341	Other General Gov't	Phone/fax/internet	2,500	2,476	2,500	2,643	2,600	2,600	100	4.0%
4199.1.342	Other General Gov't	computer	4,500	3,881	4,800	4,735	4,375	4,375	(425)	-8.9%
4199.1.344	Other General Gov't	Website	1,125	844	1,200	1,155	1,200	1,200	-	0.0%
4199.1.392	Other General Gov't	advertising	950	923	700	897	1,000	1,000	300	42.9%
4199.1.395	Other General Gov't	Misc	950	1,253	1,100	2,932	900	900	(200)	-18.2%
4199.1.430	Other General Gov't	Office machines rep/maint	500	339	500	521	600	600	100	20.0%
4199.1.440	Other General Gov't	New/leased equip	2,600	2,652	2,600	2,539	756	756	(1,844)	-70.9%
4199.1.550	Other General Gov't	town report	4,000	4,355	3,400	2,525	3,500	3,500	100	2.9%
4199.1.551	Other General Gov't	towo meeting expense	500	376	500	234	750	750	250	50.0%
4199.1.560	Other General Gov't	dues	200	105	150	220	205	205	55	36.7%
4199.1.610	Other General Gov't	Archival Supplies	358	208	358	273	358	358	-	0.0%
4199.1.620	Other General Gov't	office supplies	1,425	1,335	1,500	1,457	1,500	1,500	-	0.0%
4199.1.621	Other General Gov't	printing aod forms	1,000	860	1,000	964	1,000	1,000	-	0.0%
4199.1.625	Other General Gov't	postage	1,500	1,694	1,600	1,580	1,800	1,800	200	12.5%
4199.1.670	Other General Gov't	publications	500	471	500	486	500	500	-	0.0%
4199.1.671	Other General Gov't	registry fees	-	-	100	-	100	100	-	0.0%
4199.1.690	Other General Gov't	Employee Recognition / Rewards	-	-	-		2,200	2,200	2,200	0.0%
4199.1.292	Other General Gov't	Mileage					500	500	500	0.0%
	Other General Gov't Total		**24,508**	**23,555**	**24,408**	**25,266**	**25,594**	**25,594**	**1,186**	**4.9%**

Town of Dublin
2008 Expense Budget

Full Acct #	Dept Name	Acct Description	06 Bud	06 Act	07 Bud	07 Actual	BudCom 08 Budget	Selectmen 08 Budget	Vs 2007 Budget $ Var	Vs 2007 Budget % Var
4210.1.110	Police	Police Chief Salary	51,495	51,461	54,322	54,322	54,895	54,895	573	1.1%
4210.1.112	Police	FT Officers Salary	84,902	84,838	89,803	89,946	97,184	97,184	7,381	8.2%
4210.1.113	Police	Secretary	26,333	26,316	31,821	31,832	32,219	32,219	398	1.3%
4210.1.140	Police	Police Overtime	8,000	6,814	8,000	9,785	8,000	8,000	-	0.0%
4210.1.190	Police	Special Detail	6,000	5,053	6,000	6,885	6,000	6,000	-	0.0%
4210.1.210	Police	Health Insurance	57,084	50,746	62,473	61,585	65,067	65,067	2,594	4.2%
4210.1.215	Police	Life Insurance	110	98	110	110	110	110	-	0.0%
4210.1.220	Police	Social Security	1,633	1,823	1,973	2,054	467	467	(1,506)	-76.3%
4210.1.225	Police	Medicare	2,599	2,530	2,755	2,849	2,875	2,875	120	4.4%
4210.1.225	Police	Witness Fees	1	33	1	21,304	1	1	-	0.0%
4210.1.230	Police	NH Retirement	15,147	16,508	19,486	1,334	21,347	21,347	1,861	9.6%
4210.1.291	Police	Uniforms	3,000	5,315	2,100	4,014	1,600	1,600	(500)	-23.8%
4210.1.291	Police	Education & Training	1,850	1,565	1,850	2,153	1,850	1,850	-	0.0%
4210.1.341	Police	Telephone & Fax Line	4,000	4,338	4,500	1,530	4,500	4,500	-	0.0%
4210.1.343	Police	Heating Oil	3,140	2,136	3,450	1,011	2,738	2,738	(712)	-20.6%
4210.1.344	Police	Electricity	1,800	1,433	1,800	1,517	1,800	1,800	-	0.0%
4210.1.345	Police	Bldg Maintenance	1,040	1,559	1,500	190	1,200	1,200	(300)	-20.0%
4210.1.414	Police	Custodial Service	1,500	1,345	1,575	1,662	1,575	1,575	-	0.0%
4210.1.610	Police	Bldg & Cleaning Supplies	200	273	350	1,400	350	350	-	0.0%
4210.1.610	Police	Office Supplies	1,570	1,648	2,000	5	1,850	1,850	(150)	-7.5%
4210.1.635	Police	Gasoline	8,000	6,263	7,500	7,929	9,519	9,519	2,019	26.9%
4210.1.691	Police	Radio/Radar Repair	1,000	782	1,000	869	1,000	1,000	-	0.0%
4210.1.760	Police	Cruiser Repair / Maint	2,100	2,017	2,100	2,315	2,500	2,500	400	19.0%
4210.1.765	Police	Computer	1,500	1,230	1,700	1,558	1,700	1,700	-	0.0%
4210.1.810	Police	Miscellaneous	1,000	963	1,200	886	1,200	1,200	-	0.0%
4210.1.811	Police	Grants	2,500	2,255	2,500	4,106	2,800	2,800	300	12.0%
4210.1.812	Police	Witness Fees	100	-	-		-	-	-	0.0%
	Police Total		**287,604**	**279,341**	**311,869**	**313,152**	**324,347**	**324,347**	**12,478**	**4.0%**

Town of Dublin
2008 Expense Budget

Full Acct #	Dept Name	Acct Description	06 Bud	06 Act	07 Bud	07 Actual	BudCom 08 Budget	Selectmen 08 Budget	Vs 2007 Budget $ Var	Vs 2007 Budget % Var
4220.1.110	Fire	Fire Chief Salary	19,292	19,959	20,450	20,611	**20,626**	20,626	176	0.9%
4220.1.111	Fire	Deputy Fire Chief Salary	1,730	1,887	1,782	1,944	**1,832**	1,832	50	2.8%
4220.1.112	Fire	Fire Payroll	11,076	11,467	11,408	14,805	**11,727**	11,727	319	2.8%
4220.1.113	Fire	Rescue Payroll	9,796	10,413	10,090	8,938	**10,373**	10,373	283	2.8%
4220.1.114	Fire	Fire Training Payroll	6,644	3,365	4,000	3,790	**4,112**	4,112	112	2.8%
4220.1.115	Fire	Clerical	1,749	1,748	750	750	-	-	(750)	-100.0%
4220.1.210	Fire	Health Insurance	-	-	-		-	-	-	0.0%
4220.1.215	Fire	Life Insurance	-	-	-		-	-	-	0.0%
4220.1.220	Fire	Social Security	3,118	2,986	3,006		**3,018**	3,018	12	0.4%
4220.1.225	Fire	Medicare	729	698	703	3,142	**706**	706	3	0.4%
4220.1.291	Fire	Fire Training	2,800	2,330	3,500	735	**6,000**	6,000	2,500	71.4%
4220.1.341	Fire	Telephone	700	473	1,180	2,455	**1,180**	1,180	-	0.0%
4220.2.291	Fire	Pocket Monitors	1,200	1,008	1,200	831	**1,500**	1,500	300	25.0%
4220.2.292	Fire	Medical & Physical Exams	2,750	2,555	3,000	1,172	**3,000**	3,000	-	0.0%
4220.2.293	Fire	Gear	6,000	5,968	6,000	1,189	**6,000**	6,000	-	0.0%
4220.2.430	Fire	Equipment	4,000	3,881	4,000	6,060	**4,000**	4,000	-	0.0%
4220.2.610	Fire	Consumables	2,000	1,503	2,600	3,931	**2,600**	2,600	-	0.0%
4220.2.620	Fire	Office Supplies	150	297	500	2,326	**500**	500	-	0.0%
4220.6.430	Fire	Equipment & Misc Repairs	2,500	2,467	3,000	219	**3,000**	3,000	-	0.0%
4220.8.410	Fire	Electricity	2,900	2,932	3,000	1,353	**3,000**	3,000	-	0.0%
4220.8.411	Fire	Heating Oil	-	-	-	3,080	-	-	-	0.0%
4220.8.412	Fire	Propane	3,000	2,840	3,500	4,364	**5,899**	5,899	2,399	68.5%
4220.8.811	Fire	Building Maintenance	3,000	3,701	5,500	6,419	**5,500**	5,500	-	0.0%
4220.8.812	Fire	Septic Maintenance	520	330	520	340	**520**	520	-	0.0%
4220.9.290	Fire	Chief's Mileage	2,250	1,415	2,250	1,360	**2,250**	2,250	-	0.0%
4220.9.635	Fire	Gasoline & Diesel	1,000	1,538	1,500	1,570	**1,500**	1,500	-	0.0%
4220.9.691	Fire	Radio Repairs	750	879	1,000	508	**1,000**	1,000	-	0.0%
4220.9.811	Fire	Hydrant Maintenance	2,000	2,014	2,500	1,300	**2,500**	2,500	-	0.0%
4220.9.812	Fire	Fire Mutual Aid	300	174	300	150	**300**	300	-	0.0%
4220.9.813	Fire	Truck Repair & Maint	8,500	7,947	8,500	3,717	**10,000**	10,000	1,500	17.6%
4220.9.910	Fire	Miscellaneous	400	356	600	447	**600**	600	-	0.0%
4220.9.920	Fire	Peterborough Ambulance	4,779	4,779	10,991	19,081	**17,952**	17,952	6,961	63.3%
	Fire Total		**105,633**	**101,908**	**117,330**	**116,586**	**131,195**	**131,195**	**13,865**	**11.8%**
4240.1.110	Building Inspection	Site Inspector	12,500	13,424	12,500	12,825	**12,500**	12,500	-	0.0%
4240.1.111	Building Inspection	Site Inspector Fees	-	-	-		-	-	-	0.0%
4240.1.220	Building Inspection	Social Security	775	830	775	805	**775**	775	-	0.0%
4240.1.225	Building Inspection	Medicare	181	194	181	186	**181**	181	-	0.0%
4240.1.290	Building Inspection	Mileage	970	619	970	792	**970**	970	-	0.0%
4240.1.291	Building Inspection	Training	1,000	234	700	765	**200**	200	(500)	-71.4%
4240.1.341	Building Inspection	Telephone & Fax Line	-	-	360	392	**386**	386	26	7.2%
4240.1.430	Building Inspection	Equipment	1	-	1		**200**	200	199	19900.0%
4240.1.560	Building Inspection	dues	400	135	150	150	**150**	150	-	0.0%
4240.1.910	Building Inspection	Miscellaneous	150	145	150	161	**150**	150	-	0.0%
	Building Inspection Total		**15,977**	**15,581**	**15,787**	**16,075**	**15,512**	**15,512**	**(275)**	**-1.7%**

Town of Dublin
2008 Expense Budget

									Vs 2007 Budget	
Full Acct #	Dept Name	Acct Description	06 Bud	06 Act	07 Bud	07 Actual	BudCom 08 Budget	Selectmen 08 Budget	$ Var	% Var
4290.1.110	Emergency Management	Payroll	3,600	3,580	3,500	850	**3,500**	3,500	-	0.0%
4290.1.220	Emergency Management	Social Security	223	222	217	53	**217**	217	-	0.0%
4290.1.225	Emergency Management	Medicare	52	52	51	12	**51**	51	-	0.0%
4290.1.291	Emergency Management	Training	125	125	125	-	**-**	-	(125)	-100.0%
4290.1.430	Emergency Management	Equipment	1	1	1	-	**1**	1	-	0.0%
4290.1.550	Emergency Management	Printing	-	-	350	-	**350**	350	-	0.0%
4290.1.610	Emergency Management	Office Supplies	350	520	350	-	**350**	350	-	0.0%
4290.1.810	Emergency Management	Expenses	525	628	525		**525**	525	-	0.0%
4290.1.820	Emergency Management	Miscellaneous	-		-		**-**	-	-	0.0%
4290.4.110	Emergency Management	Forrest Fire Payroll	255	216	255	258	**255**	255	-	0.0%
4290.4.220	Emergency Management	Social Security	16	13	16	211	**16**	16	-	0.0%
4290.4.225	Emergency Management	Medicare	4	3	4	13	**4**	4	-	0.0%
4290.4.291	Emergency Management	Training	125	18	125	3	**125**	125	-	0.0%
4290.4.292	Emergency Management	Fire Equipment	-		-	25	**-**	-	-	0.0%
	Emergency Management Total		**5,276**	**5,378**	**5,519**	**1,426**	**5,394**	**5,394**	**(125)**	**-2.3%**
4312.1.110	Highway	Road Agent Salary	49,311	49,274	52,645	52,545	**53,305**	53,305	660	1.3%
4312.1.111	Highway	Full Time Employees	94,099	91,457	99,259	99,565	**102,794**	102,794	3,535	3.6%
4312.1.112	Highway	Part Time Employees	2,000	-	2,000	169	**2,000**	2,000	-	0.0%
4312.1.140	Highway	Overtime	13,000	7,472	12,500	20,966	**12,500**	12,500	-	0.0%
4312.1.210	Highway	Health Insurance	52,476	47,958	58,144	54,762	**60,558**	60,558	2,414	4.2%
4312.1.215	Highway	Life Insurance	90	97	110	101	**110**	110	-	0.0%
4312.1.220	Highway	Social Security	9,883	9,189	10,317	10,741	**10,577**	10,577	260	2.5%
4312.1.225	Highway	Medicare	2,311	2,149	2,413	2,512	**2,474**	2,474	61	2.5%
4312.1.230	Highway	NH Retirement	9,289	10,279	12,774	13,597	**14,736**	14,736	1,962	15.4%
4312.1.290	Highway	Mileage	2,000	2,000	2,000	2,043	**2,100**	2,100	100	5.0%
4312.1.610	Highway	Supplies	40,000	39,343	35,000	41,232	**30,000**	30,000	(5,000)	-14.3%
4312.1.615	Highway	Uniforms	2,095	2,095	2,380	2,416	**2,550**	2,550	170	7.1%
4312.1.810	Highway	Oiling Projects	60,000	58,083	40,000	23,079	**40,000**	40,000	-	0.0%
4312.1.910	Highway	Road Construction	100,000	100,657	114,208	92,042	**85,000**	85,000	(29,208)	-25.6%
4312.1.911	Highway	Repairs	12,000	12,110	12,000	16,483	**12,000**	12,000	-	0.0%
4312.4.910	Highway	Contract Services	23,500	24,024	23,500	30,079	**23,500**	23,500	-	0.0%
New	Highway	Bridge and Culvert Repair					**1**	1		
4312.5.690	Highway	Salt	6,500	4,706	6,500	5,838	**6,500**	6,500	-	0.0%
4312.9.341	Highway	Telephone	1,200	1,116	1,600	1,052	**1,500**	1,500	(100)	-6.3%
4312.9.410	Highway	Electricity	1,500	1,114	1,600	1,463	**1,925**	1,925	325	20.3%
4312.9.411	Highway	Heating Oil	6,000	2,147	4,100	4,349	**5,036**	5,036	936	22.8%
4312.9.490	Highway	Building Repairs	2,400	2,219	2,000	1,163	**1,500**	1,500	(500)	-25.0%
4312.9.634	Highway	Diesel Fuel	18,000	14,018	18,000	22,500	**28,985**	28,985	10,985	61.0%
4312.9.635	Highway	Gasoline & Diesel	600	756	600	279	**600**	600	-	0.0%
4312.9.691	Highway	Road Signs	2,500	1,969	2,000	2,288	**2,000**	2,000	-	0.0%
4312.9.810	Highway	Care of Trees	4,000	2,640	4,000	695	**4,000**	4,000	-	0.0%
4312.9.811	Highway	Misc Tools, Tire Chains	7,000	7,871	7,000	8,780	**7,000**	7,000	-	0.0%
4312.9.890	Highway	Miscellaneous	1,500	2,020	1,500	2,221	**1,500**	1,500	-	0.0%
	Highway Total		**523,254**	**496,765**	**528,150**	**512,961**	**514,751**	**514,751**	**(13,399)**	**-2.5%**

Town of Dublin
2008 Expense Budget

Full Acct #	Dept Name	Acct Description	06 Bud	06 Act	07 Bud	07 Actual	BudCom 08 Budget	Selectmen 08 Budget	Vs 2007 Budget $ Var	Vs 2007 Budget % Var
4316.3.810	Street Lighting	Street Lighting	7,000	6,965	7,000	6,971	7,280	7,280	280	4.0%
	Street Lighting Total		**7,000**	**6,965**	**7,000**	**6,971**	**7,280**	**7,280**	**280**	**4.0%**
4324.1.110	Solid Waste Disposal	Salaries	47,845	46,627	46,329	46,329	46,868	46,868	539	1.2%
4324.1.111	Solid Waste Disposal	Part-time employees	9,360	9,359	9,641	13,047	14,560	14,560	4,919	51.0%
4324.1.140	Solid Waste Disposal	overtime	-	-	-		-	-	-	0.0%
4324.1.210	Solid Waste Disposal	health insurance	8,193	9,432	16,701	16,463	17,394	17,394	693	4.1%
4324.1.215	Solid Waste Disposal	life insurance	35	28	28	28	28	28	-	0.0%
4324.1.220	Solid Waste Disposal	social security	3,547	3,459	3,470	3,681	3,809	3,809	339	9.8%
4324.1.225	Solid Waste Disposal	Medicare	829	809	812	861	891	891	79	9.7%
4324.1.230	Solid Waste Disposal	retirement	3,129	3,168	3,600	3,626	4,096	4,096	496	13.8%
4324.1.290	Solid Waste Disposal	employee training	500	382	500	460	500	500	-	0.0%
4324.1.291	Solid Waste Disposal	Uniforms	662	582	600	535	600	600	-	0.0%
4324.1.341	Solid Waste Disposal	telephone	500	356	360	372	360	360	-	0.0%
4324.1.410	Solid Waste Disposal	electricity	800	860	1,000	1,205	1,500	1,500	500	50.0%
4324.1.430	Solid Waste Disposal	equipment maint	900	1,190	1,200	1,053	1,500	1,500	300	25.0%
4324.1.620	Solid Waste Disposal	solid waste supplies	1,500	679	1,500	1,231	1,500	1,500	-	0.0%
4324.1.634	Solid Waste Disposal	Diesel	1,500	1,500	1,650	1,650	1,815	1,815	165	10.0%
4324.1.635	Solid Waste Disposal	Propane, gas, and misc	1,600	1,057	1,600	1,440	1,690	1,690	90	5.6%
4324.1.810	Solid Waste Disposal	Hauling & Disposal fees	41,920	36,121	40,321	37,670	41,620	41,620	1,299	3.2%
4324.1.811	Solid Waste Disposal	metal removal	700	290	500	291	500	500	-	0.0%
4324.4.810	Solid Waste Disposal	recyclable handling	650	680	650	729	650	650	-	0.0%
4324.4.910	Solid Waste Disposal	solid waste s/c service	100	-	100	71	1	1	(99)	-99.0%
4324.9.811	Solid Waste Disposal	Misc	500	484	1,300	1,644	1,300	1,300	-	0.0%
4324.9.900	Solid Waste Disposal	monitoring & closure	6,270	3,216	6,270	5,188	6,270	6,270	-	0.0%
	Solid Waste Disposal Total		**131,040**	**120,280**	**138,132**	**137,573**	**147,452**	**147,452**	**9,320**	**6.7%**
4411.1.110	Health Administration	Health officer salary	6,250	6,331	6,250	6,313	6,250	6,250	-	0.0%
4411.1.111	Health Administration	officer fees	-	-	-	-	-	-	-	0.0%
4411.1.220	Health Administration	Social security	388	393	388	391	388	388	-	0.0%
4411.1.225	Health Administration	Medicare	91	92	93	92	93	93	-	0.0%
4411.1.290	Health Administration	Local Mileage	50	113	50	36	100	100	50	100.0%
4411.1.291	Health Administration	Training	300	30	600	30	500	500	(100)	-16.7%
4411.1.560	Health Administration	dues	100	75	60	25	60	60	-	0.0%
4411.1.625	Health Administration	Postage	100	-	100	-	100	100	-	0.0%
4411.1.910	Health Administration	Miscellaneous	150	-	150	61	150	150	-	0.0%
4411.2.810	Health Administration	Water Test	500	378	500	13	250	250	(250)	-50.0%
4411.2.811	Health Administration	Sergeant Camp	-	-	-		-	-	-	0.0%
	Health Administration Total		**7,929**	**7,412**	**8,191**	**6,961**	**7,891**	**7,891**	**(300)**	**-3.7%**
4414.1.110	Animal Control	Animal Control Salaries	1,648	1,648	1,648	1,648	1,648	1,648	-	0.0%
4414.1.220	Animal Control	Social Security	-	-	-	24	-	-	-	0.0%
4414.1.225	Animal Control	Medicare	24	24	24	-	24	24	-	0.0%
4414.1.810	Animal Control	Animal Control Expense	300	182	300		300	300	-	0.0%
	Animal Control Total		**1,972**	**1,854**	**1,972**	**1,672**	**1,972**	**1,972**	**-**	**0.0%**
4415.2.810	Health Agencies	Wel Monad. Family Services	1,885	1,885	1,885	1,885	1,971	1,971	86	4.6%
	Health Agencies Total		**1,885**	**1,885**	**1,885**	**1,885**	**1,971**	**1,971**	**86**	**4.6%**

Town of Dublin
2008 Expense Budget

Full Acct #	Dept Name	Acct Description	06 Bud	06 Act	07 Bud	07 Actual	BudCom 08 Budget	Selectmen 08 Budget	Vs 2007 Budget $ Var	Vs 2007 Budget % Var
4441.2.810	Welfare Admin	General Assistance	6,000	6,698	6,000	15,799	**10,000**	10,000	4,000	66.7%
4441.2.811	Welfare Admin	Home Health Care	2,000	-	2,000	-	**2,000**	2,000	-	0.0%
4441.2.812	Welfare Admin	Nursing Care	100	-	100	-	**100**	100	-	0.0%
4441.2.813	Welfare Admin	Fuel Assistance	3,000	5,123	4,000	3,153	**4,500**	4,500	500	12.5%
4441.2.814	Welfare Admin	Community Kitchen	350	350	350	350	**350**	350	-	0.0%
4441.2.815	Welfare Admin	Sergeant Camp	500	500	500	500	**500**	500	-	0.0%
4441.2.816	Welfare Admin	Community Services	726	726	726	700	**750**	750	24	3.3%
4441.2.899	Welfare Admin	Miscellaneous	30	30	30	30	**30**	30	-	0.0%
	Welfare Admin Total		**12,706**	**13,426**	**13,706**	**20,532**	**18,230**	**18,230**	**4,524**	**33.0%**
4520.1.810	Parks & Recreation	Halloween	150	150	150	115	**150**	150	-	0.0%
4520.1.811	Parks & Recreation	Field Maint	1,200	1,535	1,510	1,316	**1,510**	1,510	-	0.0%
4520.1.812	Parks & Recreation	Special Events	425	350	450	418	**450**	450	-	0.0%
4520.1.813	Parks & Recreation	Boat Landing	350	350	350	338	**350**	350	-	0.0%
4520.1.816	Parks & Recreation	Dublin Days	5,500	5,562	6,000	6,073	**6,000**	6,000	-	0.0%
4520.1.817	Parks & Recreation	Road Race	2,275	3,137	2,400	2,263	**2,400**	2,400	-	0.0%
4520.1.899	Parks & Recreation	Misc	200	184	200	164	**200**	200	-	0.0%
	Parks & Recreation Total		**10,100**	**11,269**	**11,060**	**10,686**	**11,060**	**11,060**	**-**	**0.0%**
4521.2.110	Summer Playground	Director	5,000	5,000	5,150	5,150	**5,294**	5,294	144	2.8%
4521.2.111	Summer Playground	Staff	9,500	9,500	9,785	9,785	**10,059**	10,059	274	2.8%
4521.2.220	Summer Playground	Social Security	899	899	926	926	**952**	952	26	2.8%
4521.2.225	Summer Playground	Medicare	210	210	217	217	**223**	223	6	2.8%
4521.2.810	Summer Playground	Crafts	100	75	100	67	**100**	100	-	0.0%
4521.2.811	Summer Playground	Directors Expense	500	243	500	280	**500**	500	-	0.0%
4521.2.812	Summer Playground	Entertainment	300	-	300	79	**300**	300	-	0.0%
4521.2.813	Summer Playground	Field Trips	2,600	2,163	2,600	2,482	**2,600**	2,600	-	0.0%
4521.2.814	Summer Playground	Insurance	400	400	400	400	**400**	400	-	0.0%
4521.2.815	Summer Playground	Special Events	250	200	250	173	**250**	250	-	0.0%
4521.2.816	Summer Playground	Sports	-		-		**-**	-	-	0.0%
	Summer Playground Total		**19,759**	**18,690**	**20,228**	**19,559**	**20,678**	**20,678**	**450**	**2.2%**
4550.1.110	Library	Library Director Salary	21,649	21,748	22,300	22,232	**22,924**	22,924	624	2.8%
4550.1.111	Library	Librarian and Asst Salaries	15,360	15,015	16,359	14,827	**16,817**	16,817	458	2.8%
4550.1.112	Library	Cleaning Salary	3,380	3,155	3,483	3,915	**4,031**	4,031	548	15.7%
4550.1.220	Library	Social Security	2,504	2,475	2,613	2,540	**2,464**	2,464	(149)	-5.7%
4550.1.225	Library	Medicare	586	579	611	594	**576**	576	(35)	-5.7%
4550.1.290	Library	Mileage	120	72	120	-	**100**	100	(20)	-16.7%
4550.1.341	Library	Telephone	2,000	1,675	2,000	1,705	**2,000**	2,000	-	0.0%
4550.1.342	Library	Computer	1,200	1,708	2,500	2,599	**1,500**	1,500	(1,000)	-40.0%
4550.1.410	Library	Electricity	3,300	3,271	3,300	3,500	**3,300**	3,300	-	0.0%
4550.1.411	Library	Heating Oil	4,500	5,040	4,500	5,446	**6,551**	6,551	2,051	45.6%
4550.1.490	Library	Building Repair and Maint	5,000	3,318	5,000	4,568	**5,000**	5,000	-	0.0%
4550.1.610	Library	Supplies and Equipment	1,000	1,635	1,000	2,051	**1,500**	1,500	500	50.0%
4550.1.625	Library	Postage (new)	-	-	500	384	**500**	500	-	0.0%
4550.1.810	Library	Collections	7,500	7,485	8,000	7,912	**8,500**	8,500	500	6.3%
4550.1.811	Library	Book Binding	500	-	-	-	**-**	-	-	0.0%
4550.1.812	Library	Miscellaneous	600	417	100		**600**	600	500	500.0%
4550.4.810	Library	Programs	1,200	977	1,200	1,187	**1,400**	1,400	200	16.7%
4550.4.811	Library	Professional Development	1,400	1,112	1,400	1,082	**1,200**	1,200	(200)	-14.3%
	Library Total		**71,799**	**69,681**	**74,986**	**74,542**	**78,963**	**78,963**	**3,977**	**5.3%**

Town of Dublin
2008 Expense Budget

Full Acct #	Dept Name	Acct Description	06 Bud	06 Act	07 Bud	07 Actual	BudCom 08 Budget	Selectmen 08 Budget	Vs 2007 Budget $ Var	Vs 2007 Budget % Var
4583.1.810	Patriotic	Memorial Day Expenses	1,200	1,163	900	884	900	900	-	0.0%
	Patriotic Total		**1,200**	**1,163**	**900**	**884**	**900**	**900**	**-**	**0.0%**
4589.1.101	Dublin Advocate	Advocate	7,748	7,303	7,624	7,311	6,801	6,801	(823)	-10.8%
	Dublin Advocate Total		**7,748**	**7,303**	**7,624**	**7,311**	**6,801**	**6,801**	**(823)**	**-10.8%**
4611.2.290	Conservation	Training	200	-	400	180	200	200	(200)	-50.0%
4611.2.560	Conservation	Dues and Subscriptions	500	450	500	475	700	700	200	40.0%
4611.9.635	Conservation	Postage and Stationary	300	331	700	-	700	700	-	0.0%
4611.9.810	Conservation	Maps & Photos	400	-	500	130	1,000	1,000	500	100.0%
4611.9.811	Conservation	Miscellaneous	100	-	100	-	100	100	-	0.0%
4611.9.813	Conservation	Lake Monitoring	1,200	475	1,500	937	1,600	1,600	100	6.7%
4611.9.814	Conservation	Roadside Cleanup	200	162	200	50	100	100	(100)	-50.0%
4611.9.815	Conservation	Education Program	200	102	300	-	200	200	(100)	-33.3%
4611.9.816	Conservation	MainT Conservation	200	200	400	775	600	600	200	50.0%
4611.9.820	Conservation	Invasives Control	500	100	800	-	800	800	-	0.0%
4611.9.899	Conservation	Transfer to Savings	-	-	-	-	-	-	-	0.0%
4611.9.899	Conservation	Transfer to Savings	1	1,981	1	2,853	1	1	-	0.0%
	Conservation Total		**3,801**	**3,801**	**5,401**	**5,401**	**6,001**	**6,001**	**600**	**11.1%**
4711.1.980	Principal Long Term Notes and Bonds	Principal Long Term	93,743	93,769	59,464	59,496	60,234	60,234	770	1.3%
	Principal Long Term Notes and Bonds Total		**93,743**	**93,769**	**59,464**	**59,496**	**60,234**	**60,234**	**770**	**1.3%**
4721.1.980	Interest Long Term Notes and Bonds	Interest Long Term	14,082	14,055	9,473	9,441	6,576	6,576	(2,897)	-30.6%
4721.1.981	Interest Long Term Notes and Bonds	Interest Tempory	1,000	-	1,000		1	1	(999)	-99.9%
	Interest Long Term Notes and Bonds Total		**15,082**	**14,055**	**10,473**	**9,441**	**6,577**	**6,577**	**(3,896)**	**-37.2%**

Town of Dublin
2008 Expense Budget

Full Acct #	Dept Name	Acct Description	06 Bud	06 Act	07 Bud	07 Actual	BudCom 08 Budget	Selectmen 08 Budget	Vs 2007 Budget $ Var	Vs 2007 Budget % Var
	Capital Reserve	Heavy Highway	25,000	25,000	25,000	25,000	25,000	25,000	-	-
	Capital Reserve	Police Cruiser	13,000	13,000	13,000	13,000	13,000	13,000	-	-
	Capital Reserve	Fire Equip	25,000	25,000	25,000	25,000	25,000	25,000	-	-
	Capital Reserve	Town Build Maint	10,000	10,000	10,000	10,000	20,000	20,000	10,000	1
	Capital Reserve	Major Maint and Rep Library	5,000	5,000	5,000	5,000	5,000	5,000	-	-
	Capital Reserve	Bridge Rep Repl	10,000	10,000	10,000	10,000	20,000	20,000	10,000	1
	Capital Reserve Total		**88,000**	**88,000**	**88,000**	**88,000**	**108,000**	**108,000**	**20,000**	**22.7%**
	Expendable Trust	Cemetary	7,000	7,000	7,000	7,000	7,000	7,000	-	-
	Expendable Trust	Remidiation	5,000	5,000	5,000	5,000	-	-	(5,000)	(1)
	Expendable Trust	Reevaluation					10,000	10,000	10,000	-
	Expendable Trust	Master Plan					1,500	1,500	1,500	-
	Expendable Trust	Cemetery Buyback			3,000	3,000	-	-	(3,000)	(1)
	Expendable Trust Total		**12,000**	**12,000**	**15,000**	**15,000**	**18,500**	**18,500**	**3,500**	**23.3%**
	Warrant Articles	ART 8 TOWN HALL SECURITY	-							-
	Warrant Articles	ART 9 POST OFFICE REPAIRS	-							-
	Warrant Articles	ART 10 SALT/SAND SHED	-							-
	Warrant Articles	ART 11 FD OIL/WATER	-							-
	Warrant Articles	ART 12 TOWN FOREST	-							-
	Warrant Articles	ART 13 ARCHIVAL	-							-
	Warrant Articles	ART 15 CODE ENF. OFFICER	-							-
	Warrant Articles	ART 16 EMERG. MGT. RADIOS	-							-
	Warrant Articles	ART 17 SWAP-SHOP	-							-
	Warrant Articles	Site Inspector FICA	-							-
	Warrant Articles	Site Inspector MEDI	-							-
	Warrant Articles	BEDROCK MAPPING	24,000	24,000	-				-	-
	Warrant Articles	WELL WATER TESTING	-		-				-	-
	Warrant Articles	HIGHWAY TRUCK (Net Effect on Budget - Esti	-		-				-	-
	Warrant Articles	HIGHWAY - EXAUST SYSTEM (Gross / $6,000	13,000	11,031	-				-	-
	Warrant Articles	TRANSFER STATION EQUIPMENT ($60,000 fi	64,000	57,977	-				-	-
	Warrant Articles	2003 Bud through 2004 Act	-		-				-	-
	Warrant Articles	Estimated 2007 Warrant Articles			1,012,358	442,652			(1,012,358)	(1)
	Warrant Articles	Estimated 2008 Warrant Articles					1,271,700	1,271,700	1,271,700	-
	Warrant Articles Total		**101,000**	**93,008**	**1,012,358**	**442,652**	**1,271,700**	**1,271,700**	**259,342**	**25.6%**
	Grand Total		**1,895,270**	**1,792,577**	**2,814,294**	**2,204,420**	**3,124,157**	**3,127,679**	**309,863**	**11.0%**

Town of Dublin
2008 Revenue Budget

Full Acct	Dept Name	Descr	06 Bud	06 Act	07 Bud	07 Actual	08 Budget	$ Var incr / (decr)	% Var incr / (decr)
3120.101	Land Use Tax	Land Use Tax	6,500	47,562	3,250	16,000	7,000	3,750	115.4%
	Land Use Tax Total		**6,500**	**47,562**	**3,250**	**16,000**	**7,000**	**3,750**	**115.4%**
3185.101	Yield Tax	Yield Tax	8,000	2,370	8,000	16,246	15,000	7,000	87.5%
3185.102	Yield Tax	Yield Tax	-		-			-	0.0%
	Yield Tax Total		**8,000**	**2,370**	**8,000**	**16,246**	**15,000**	**7,000**	**87.5%**
3186.101	Payment in Lieu of Taxes	PILOT	14,000	13,729	14,000	13,962	14,000	-	0.0%
	Payment in Lieu of Taxes Total		**14,000**	**13,729**	**14,000**	**13,962**	**14,000**	**-**	**0.0%**
3187.101	Excavation Activity	Excavation tax	1,000	114	1,000	799	1,000	-	0.0%
3187.102	Excavation Activity	Excavation tax	-		-			-	0.0%
	Excavation Activity Total		**1,000**	**114**	**1,000**	**799**	**1,000**	**-**	**0.0%**
3190.104	Penalties and Interest on Taxes	Interest Prop PY	35,750	68,625	35,750	21,802	24,000	(11,750)	-32.9%
3190.401	Penalties and Interest on Taxes	Interest-Land Use Tax	-		-	83		-	0.0%
3190.501	Penalties and Interest on Taxes	Interest Yield Tax	-		-	834		-	0.0%
3190.101	Penalties and Interest on Taxes	Overlay		(10,375)		(5,455)		-	0.0%
	Penalties and Interest on Taxes Total		**35,750**	**68,625**	**35,750**	**22,719**	**24,000**	**(11,750)**	**-32.9%**
3220.101	Motor Vehicle Permits	Mv Permits	272,000	261,004	272,000	258,629	265,000	(7,000)	-2.6%
3220.201	Motor Vehicle Permits	MV Decals	5,500	5,468	5,500	5,403	5,500	-	0.0%
	Motor Vehicle Permits Total		**277,500**	**266,472**	**277,500**	**264,032**	**270,500**	**(7,000)**	**-2.5%**
3230.101	Building Permits	Building Permits	15,150	11,292	10,000	8,211	8,500	(1,500)	-15.0%
	Building Permits Total		**15,150**	**11,292**	**10,000**	**8,211**	**8,500**	**(1,500)**	**-15.0%**
3290.101	Other Licenses & Permits	Dog License	2,200	2,050	2,200	2,001	2,200	-	0.0%
3290.301	Other Licenses & Permits	Marriage License	400	360	400	474	450	50	12.5%
3290.401	Other Licenses & Permits	Junk License	25	25	25	25	25	-	0.0%
3290.501	Other Licenses & Permits	Birth Certiificates	350	384	350	413	400	50	14.3%
3290.901	Other Licenses & Permits	Bad Check Fees	150	225	150	125	150	-	0.0%
3290.902	Other Licenses & Permits	Perc Tests	2,000	1,700	1,250	850	900	(350)	-28.0%
3290.904	Other Licenses & Permits	Filing Fees	800	726	800	627	700	(100)	-12.5%
3290.999	Other Licenses & Permits	Overpay Town Clerk	-	-	-		-	-	0.0%
	Other Licenses & Permits Total		**5,925**	**5,470**	**5,175**	**4,515**	**4,825**	**(350)**	**-6.8%**
3319.101	Miscellaneous	Miscellaneous	1,000	71	1	436	1	-	0.0%
	Miscellaneous Total		**1,000**	**71**	**1**	**436**	**1**	**-**	**0.0%**
3351.101	Shared Revenue Block Grant	Shared Revenue	22,000	21,837	22,000	21,837	22,000	-	0.0%
3351.102	Shared Revenue Block Grant	Rooms & Meals Tax	50,000	59,796	59,796	64,874	59,796	-	0.0%
	Shared Revenue Block Grant Total		**72,000**	**81,633**	**81,796**	**86,711**	**81,796**	**-**	**0.0%**
3353.101	Highway Block Grant	Highway Block Grant	69,520	69,520	67,885	67,885	67,885	-	0.0%
	Highway Block Grant Total		**69,520**	**69,520**	**67,885**	**67,885**	**67,885**	**-**	**0.0%**
3356.101	State and Federal Forrest	State and Federal Forrest Land	100	441	400	445	400	-	0.0%
	State and Federal Forrest Total		**100**	**441**	**400**	**445**	**400**	**-**	**0.0%**
3357.101	Flood Control Reimbursement	Flood Control	6,600	7,897	7,000	7,897	9,527	2,527	36.1%
	Flood Control Reimbursement Total		**6,600**	**7,897**	**7,000**	**7,897**	**9,527**	**2,527**	**36.1%**

Town of Dublin
2008 Revenue Budget

Full Acct	Dept Name	Descr	06 Bud	06 Act	07 Bud	07 Actual	08 Budget	$ Var incr / (decr)	% Var incr / (decr)
3359.101	Other State & Grant Reimbursements	Insurance Reimbursements	1		1	-	1	-	0.0%
3359.201	Other State & Grant Reimbursements	Forestry Reimbursements	-		-	117		-	0.0%
3359.207	Other State & Grant Reimbursements	Police Grants	2,300	3,017	2,500	5,861	2,800	300	12.0%
New	***Other State & Grant Reimbursements***	***Traffic Calming***					510,000	510,000	0.0%
New	***Other State & Grant Reimbursements***	***OMR Bridge***				111,378	280,000	280,000	0.0%
3359.208	Other State & Grant Reimbursements	EM Grants	5,500	1,025	59,300	69,884	1,500	(57,800)	-97.5%
	Other State & Grant Reimbursements Total		**7,801**	**4,042**	**61,801**	**187,240**	**794,301**	**732,500**	**1185.3%**
3401.11	Income From Departments	Perpetual Care Trusts	1,200	1,200	1,200	800	1,200	-	0.0%
3401.41	Income From Departments	Library	3,000	3,087	3,000	2,825	3,000	-	0.0%
3401.61	Income From Departments	Police Department	8,500	10,611	9,000	10,296	9,400		0.0%
3401.71	Income From Departments	Fire Department	250	217	250	166	250	-	0.0%
3401.81	Income From Departments	Highway Dept	650	615	650	500	650	-	0.0%
3401.91	Income From Departments	Town Office	500	367	350	450	400	50	14.3%
3401.101	Income From Departments	Parks and Rec	1	600	600	555	600	-	0.0%
3401.102	Income From Departments	Summer Playground	7,500	5,780	6,000	7,030	7,000	1,000	16.7%
3401.103	Income From Departments	Cemetery	1,500	2,125	1,500	1,549	1,500	-	0.0%
3401.104	Income From Departments	Planning Board - Consultant - Pr	5,000	3,414	3,500	1,340	2,000	(1,500)	-42.9%
3401.104	Income From Departments	Planning Board - Legal - Project	9,000	-	2,000	487	1,500	(500)	-25.0%
3401.104	Income From Departments	Planning Board	1,900	4,465	1,800	2,610	1,500	(300)	-16.7%
3401.105	Income From Departments	Zoning Board of Adjustment	500	263	500	898	500	-	0.0%
3401.106	Income From Departments	PR Road Race	3,500	4,139	3,000	-	3,000	-	0.0%
	Income From Departments	Solid Waste		45		100	-	-	0.0%
3401.120	Income From Departments	Archives	1,960	1,243	2,084	2,881	2,487	403	19.3%
3401.130	Income From Departments	Election & Registration	600	883	750	639	750	-	0.0%
	Income From Departments Total		**45,561**	**39,052**	**36,184**	**33,126**	**35,737**	**(447)**	**-1.2%**
3501.101	Sale of Municipal Property	Cemetery Lots	1,200	1,200	1,200	800	1,200	-	0.0%
3501.102	Sale of Municipal Property	Municipal Property	34,200	1,000	33,895	11,850	15,500	(18,395)	-54.3%
	Sale of Municipal Property Total		**35,400**	**2,200**	**35,095**	**12,650**	**16,700**	**(18,395)**	**-52.4%**
3502.102	Interest on Investments	Interest Checking	12,000	26,137	30,000	45,603	40,000	10,000	33.3%
	Interest on Investments Total		**12,000**	**26,137**	**30,000**	**45,603**	**40,000**	**10,000**	**33.3%**
3503.201	Rents of Property	Rent/Lease Municipal Prop	21,060	21,060	21,060	21,060	21,060	-	0.0%
	Rents of Property Total		**21,060**	**21,060**	**21,060**	**21,060**	**21,060**	**-**	**0.0%**
3508.101	Contributions and Donations	Dublin Advocate	3,870	5,160	5,250	3,380	2,017	(3,233)	-61.6%
New	***Contributions and Donations***	***Town Hall***			700,000	97,782		(700,000)	-100.0%
3508.105	Contributions and Donations	Police Station	-		-			-	0.0%
	Contributions and Donations Total		**3,870**	**5,160**	**705,250**	**101,162**	**2,017**	**(703,233)**	**-99.7%**

Town of Dublin
2008 Revenue Budget

Full Acct	Dept Name	Descr	06 Bud	06 Act	07 Bud	07 Actual	08 Budget	$ Var incr / (decr)	% Var incr / (decr)
3509.102	Town History	Town History	500	722	500	708	500	-	0.0%
	Town History Total		**500**	**722**	**500**	**708**	**500**	**-**	**0.0%**
3912.101	Xfer from Special Revenue	Transfer from Special Revenue	60,000	54,499	1,201		40,075	38,874	3236.8%
	Xfer from Special Revenue Total		**60,000**	**54,499**	**1,201**	**-**	**40,075**	**38,874**	**3236.8%**
3915.101	Xfer from Cap Reserves	Xfer from Cap Reserves			192,000	192,000	19,125	(172,875)	-90.0%
	Xfer from Cap Reserves Total		**-**	**-**	**192,000**	**192,000**	**19,125**	**(172,875)**	**-90.0%**
3916.101	Xfer Trust & Agency Funds	Xfer Trust & Agency Funds	21,500	13,962	15,000	5,061	16,600	1,600	10.7%
	Xfer Trust & Agency Funds Total		**21,500**	**13,962**	**15,000**	**5,061**	**16,600**	**1,600**	**10.7%**
3934	Proceeds from Long Term Bonds and Notes	Fire Truck	-		-		325,000	325,000	0.0%
	Fund Balance Transfer	Bridge Repair/Cobb Meadow					93,500	93,500	0.0%
	Xfer Trust & Agency Funds Total		**-**	**-**	**-**	**-**	**418,500**	**325,000**	**0.0%**
	Grand Total		**720,737**	**731,653**	**1,609,848**	**1,103,010**	**1,909,049**	**299,201**	**18.6%**

Schedule of Town Property
As of December 31, 2006

Map & Lot		Location	Acres	Assessment
1	2	OLD TROY RD	150	$399,800
3	23	BACKLAND	5.5	$50,400
3	47	LOWER JAFFREY RD	42	$152,500
4	8	LOWER JAFFREY RD	2	$20,500
4	11	LOWER JAFFREY RD	8	$12,900
4	12	LOWER JAFFREY RD	10	$13,700
4	13-A	LOWER JAFFREY RD	12	$12,200
4	14	BACKLAND	4	$1,600
4	15-A	MAIN ST	42.9	$23,200
4	15-B	MAIN ST	2.7	$8,500
4	16	ROUTE 101	16	$95,100
5	43	MARLBOROUGH RD	40.82	$342,200
5	49	NEAR FARNUM RD	6.75	$70,900
5	56-A	CHARCOAL RD	17	$1,400
6	35	CHURCH ST	12.5	$128,800
6	65	ROUTE 101	0.52	$15,400
7	70	130 COBB MEADOW RD	79	$319,800
8	3	LOWER JAFFREY RD	8.35	$78,200
8	3-E	LOWER JAFFREY RD	16	$13,700
8	3-F	RTE 137	9	$3,600
8	7-A	LOWER JAFFREY RD	11	$4,400
8	7-B	RTE 137	1.2	$7,900
8	11	ROUTE 101	4	$1,600
8	17-A	R/O/W	34	$87,000
8	20	BACKLAND	10	$20,000
12	9	LAKE ROAD	0.06	$23,200
12	9-A	LAKE ROAD	0.03	$17,400
15	14	OLD COMMON RD	0.63	$57,000
15	15	CEMETERY	1.99	$2,000
15	16	CEMETERY	7.56	$1,200
16	4	1122 MAIN ST	0.11	$123,700
16	9	8 CHURCH ST	0.58	$213,900
16	10	1120 MAIN ST	0.1	$458,900
16	11	1114 MAIN ST	0.52	$826,500
16	29	DUBLIN RD	0.5	$56,100
16	34	1113 MAIN ST	0.23	$218,400
17	11-A	MAIN ST	15.675	$46,200
17	21	1251 MAIN ST	0.63	$334,500

SUMMARY OF INVENTORY VALUATION -- MS1 -- 2007

Value of Land Only		*Number of Acres*	*Assessed Valuation*
Current Use		10888	$1,479,146
Conservation Restriction Assessment		269	$18,016
Discretionary Preservation Easement		0.205	$4,800
Residential		3567	95,810,000
Commercial/Industrial		510	9,189,400
Subtotal Taxable Land		15234	$106,501,362
Tax Exempt & Non-Taxable	$6,785,800	2431	
Total		17665	

Value of Buildings Only			
Residential			$142,684,630
Manufactured Housing			650,500
Commercial/Industrial			17,164,300
Discretionary Preserv. Easement	Nbr.of structures	2	41,303
Total of Taxable Buildings			$160,540,733
Tax Exempt & Non-Taxable	$11,288,400		

Public Utilities	
Public Utilities	$2,988,600
Valuation Before Exemptions	$270,030,695
Less DDK school exemptions	(300,000)
Modified Assessed Valuation of All Properties	$269,730,695
Less elderly exemptions	($80,000)
Less Blind Exemption	($15,000)
Less solar energy exemptions	($7,425)
Less additional not-for-profit exemptions	($10,722,647)
Subtotal	($10,825,072)
Net Valuation on which municipal, county and local tax rate is computed	$258,905,623
Less Public Utilities	($2,988,600)
Net Valuation on which State Education Tax Rate is computed	$255,917,023

Current Use Summary	*Number of Acres*	*Assessed Valuation*
Farm Land	1121	$405,980.00
Forest Land	7045	$936,841.00
Forest Land with documented stewardship	2047	$126,948.00
Unproductive Land	281	$3,419.00
Wet Land	395	$5,958.00
Total	10889	$1,479,146.00

Total Number of Owners in Current Use	192
Total Number of Parcels in Current Use	296

Department of Revenue Administration
2007 Tax Rate Calculation

Town of Dublin					**Tax Rates**
Gross Appropriations	2,813,094				
Less: Revenues	1,607,757				
Less: Shared Revenues	6,654				
Add: Overlay	9,803				
War Service Credits	37,700				
Net Town Appropriation		1,246,168			
Special Adjustment		0			
Approved Town Tax Effort			1,246,186		**Town Rate**
					4.81
School Portion					
Net Local School Budget (Gross Approp.-Revenue)		0			
Regional School Apportionment		3,391,954			
Less:Equitable Education Grant		0			
State Education Taxes		-603,899			
Approved School(s) Tax Effort					**Local**
			2,788,055		**School Rate**
					10.77
State Education Taxes					
Equalized Valuation (no utilities) x		2.24			**State**
269,597,754			603,899		**School Rate**
Divide by Local Assessed Valuation (no utilities)					**2.36**
255,917,023					
Excess State Education Taxes to be Remitted to State					
Pay to State >>>		0			
County Portion					
Due to County		522,737			
Less Shared Revenues		-2,763			
Approved County Tax Effort			519,974		**County Rate**
					2.01
Total Property Taxes Assessed			5,158,144		**Total Rate**
Less: War Service Credits			-37,700		**19.95**
Add:Village District Commitments			0		
Total Property Tax Commitment			**5,120,414**		
Proof of Rate		Tax Rate	Assessment		
Net Assessed Valuation	255,917,023	2.36	603,899		
State Education Tax (no utilities)	158,905,623	17.59	4,554,215		
All Other Taxes			5,158,114		

Town of Dublin Fact Sheet

		Property Tax Rate Per 1000 Valuation									1/31/07 vira
Year	Population	Town	County	School	State	Total	Total Appropriation	Valuation	Current Use Acreage	Equalization Ratio	Building Permits
1992	1474	3.62	1.98	11.45	0	$17.05	$900,577	$120,382,534	9,397.46	101%	21
1993	1483	3.29	2.08	12.23	0	$17.60	$1,050,070	$120,621,578	9,767.98	101%	19
1994	1494	3.83	2.14	12.25	0	$18.22	$938,545	$121,011,933	9,814.49	104%	25
1996	1517	4.86	2.65	15.93	0	$23.44	$1,291,789	$118,689,676	10,047.28	113%	29
1997	1517	5.12	2.18	18.00	0	$25.30	$1,349,269	$120,218,192	10,253.59	104%	29
1998	1503	5.58	2.29	16.63	0	$24.50	$1,719,026	$121,849,196	10,195.91	100%	48
1999	1563	6.89	2.07	9.75	5.93	$24.64	$2,040,554	$139,304,086	10,234.79	106%	49
2000	1476	5.48	2.37	11.01	6.05	$24.91	$1,635,025	$136,448,697	10,671.01	108%	45
2001	1476	6.75	2.71	11.02	6.31	$26.79	$1,612,196	$138,726,952	10,773.91	91%	40
2002	1476	6.83	3.17	11.33	5.71	$27.04	$1,925,534	$152,737,228	10,805.00	79%	38
2003	1476	7.29	2.50	14.95	5.88	$30.62	$1,673,393	$153,406,996	10,899.97	100%	36
2004	1525	4.58	1.66	7.35	2.05	$15.64	$1,725,563	$260,897,618	10,962.00	104%	30
2005	1552	4.49	1.93	8.79	2.26	$17.47	$1,749,644	$262,200,174	10,961.00	100%	42
2006	1556	4.64	1.94	9.79	2.50	$18.87	$1,907,270	$263,226,519	10,892.00	100%	51
2007	1556	4.81	2.01	10.77	2.36	$19.95	$2,813,094	$258,905,623	10,888.00	100%	45

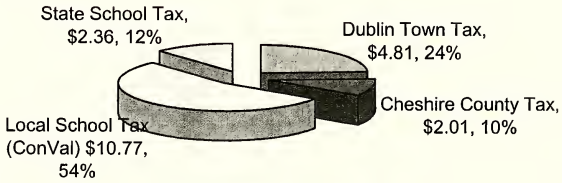

TAX COLLECTOR'S REPORT
For the Town of Dublin, New Hampshire
Year Ending December 31, 2007

	2007 Levy	2006 Levy	2005 Levy	Prior Levy
Debits				
Uncollected Taxes Beg. Year				
Property Taxes		300,791.19		
Land Use Change				
Yield Taxes				1,720.00
Excavation Taxes				
Taxes Committed This Year				
Property Taxes	5,125,417.00			
Land Use Change	32,940.00			
Yield Taxes	14,525.69			
Excavation Taxes	799.08			
Overpayments				
Property Taxes	4,688.25			
Interest - Late Tax	4,242.97	15,669.29		825.60
Total Debits	**$5,182,612.99**	**$316,460.48**	**$0.00**	**$2,545.60**
Credits				
Remitted to Treasurer				
Property Taxes	4,760,639.54	208,861.65		
Land Use Change	32,000.00			
Yield Taxes	14,525.69			1,720.00
Interest	4,242.97	15,669.29		825.60
Excavation Tax	799.08			
Conversion to Lien		91,492.90		
Overpayments	4,688.25			
Abatements				
Property Taxes	500.00	436.64		
Deeded to Town	433.00			
Uncollected Taxes End of Year				
Property Tax	363,844.46			
Land Use Tax	940.00			
Total Credits	**$5,182,612.99**	**$316,460.48**	**$0.00**	**$2,545.60**

TAX COLLECTOR'S REPORT
For the Town of Dublin, New Hampshire
Year Ending December 31, 2007

	2006 Levy	2005 Levy	2004 Levy	Prior Levy
Debits				
Unredeemed Liens Beg. Year		37,791.71	15,526.17	11,826.31
Liens Executed During Year	99,176.59			
Interest & Costs Collected	2,165.20	2,596.64	4,782.82	120.00
Total Debits	**$101,341.79**	**$40,388.35**	**$20,308.99**	**$11,946.31**
Credits				
Remitted to Treasurer				
Redemptions	30,961.59	10,361.98	11,943.05	
Interest & Costs Collected	2,165.20	2,596.64	4,782.82	120.00
Deeded to Town	603.06	572.50	767.06	8,894.81
Unredeemed Liens	67,611.94	26,857.23	2,816.06	2,931.50
Total Credits	**$101,341.79**	**$40,388.35**	**$20,308.99**	**$11,946.31**

Treasurer's Report
Town of Dublin

General Fund Financial Report Year Ending December 31, 2007	
Beginning Balance as of January 1, 2007	1,419,481
Total Receipts	5,986,045
Disbursements	(5,987,313)
Balance as of December 31, 2007	1,418,213

Police Special Fund Financial Report Year Ending December 31, 2007	
Beginning Balance as of January 1, 2007	299
Total Receipts	466
Disbursements	0
Balance as of December 31, 2007	765

Recycling Special Fund Financial Report Year Ending December 31, 2007	
Beginning Balance as of January 1, 2007	32,670
Total Receipts	32,269
Disbursements	0
Balance as of December 31, 2007	65,939

History Fund Financial Report Year Ending December 31, 2007	
Beginning Balance as of January 1, 2007	15,928
Total Receipts	811
Disbursements	0
Balance as of December 31, 2007	16,739

Conservation Land Acquisition Fund Year Ending December 31, 2007	
Beginning Balance as of January 1, 2007	2,347
Total Receipts	162
Disbursements	0
Balance as of December 31, 2007	2,509

Town Hall Restoration Fund Financial Report Year Ending December 31, 2007	
Beginning Balance as of January 1, 2007	436
Total Receipts	0
Disbursements	(436)
Balance as of December 31, 2007	0

Statement of Outstanding and Bonded Debt

East Lake, Old Marlborough Road Project--NH Bond Bank

1998

Debt Year	*Period Ending*	*Principal Outstanding*	*Principal*	*Rate*	*Interest*	*Total Payment*	*Calendar Year Total Payment*
10	2/15/2008				$1,068.75	$1,068.75	
	8/15/2008	$45,000.00	$45,000	4.25%	$1,068.75	$46,068.75	$47,137.50
	Total		$45,000		$1,068.75	$47,137.50	$47,137.50

Police Department - Bank of New Hampshire

2002

Debt *Year*	*Period Ending*	*Principal Outstanding*	*Principal*	*Rate*	*Interest*	*Total Payment*	*Calendar Year Total Payment*
7	7/29/2008	$69,318.28	$15,223.77	5.25%	$4,438.46	$19,622.23	$19,622.23
8	7/29/2009	$53,295.26	$16,023.02	5.25%	$3,639.21	$19,622.23	$19,622.23
9	7/29/2010	$36,431.03	$16,864.23	5.25%	$2,798.00	$19,622.23	$19,622.23
10	7/29/2011	$18,681.43	$17,749.60	5.25%	$1,912.63	$19,622.23	$19,622.23
11	7/29/2012	$0.00	$18,681.43	5.25%	$980.80	$19,622.23	$19,622.23
	Total		$84,542.05		$13,769.10	$98,111.15	$98,111.15

TRUSTEES OF THE TRUST FUNDS
ANNUAL REPORT
2007

The MS-9 and MS-10 reports from Charter Trust Company for the past year are shown on the adjacent pages. They show the investment transaction status and fund balances of the investments for the Town of Dublin. The MS-9 report shows the status of the various Common and Capital Reserve Funds for the Town of Dublin. The MS-10 shows the investment portfolio for the Trust Funds.

Deposits into and withdrawals from the Capital Reserve Trust Funds are based on the approved Warrant Articles at the Town Meeting.

Withdrawals from the Common Trust Funds in 2007 include:

$2000 to the Dublin Community Church.
$5000 for scholarships to Dublin students going to college.
$5000 to the Town for cemetery perpetual care.
$3780 to Dublin Consolidated School for special projects.

Although the Town expended $20,531 for welfare in 2007, this money was not withdrawn from the Trust funds until January of 2008. This should show up in next year's report.

The Charter Trust Company in Peterborough manages our investments. Their staff has provided excellent investment recommendations and has managed the funds in a very professional manner. On a regular basis, they review the investment portfolio with the Trustees and recommend the buying and selling of stocks, based on performance.

During the past several years, the Trustees of the Trust Funds have provided scholarships to Dublin students who have demonstrated a financial need. We are now offering two $1,000 scholarships per year. Each recipient receives $1,000 for up to four years of undergraduate studies. This year's recipients were Kimberly Murray and Zachary Stone. Kimberly will be attending Florida College and Zachary will be attending Universal Technical Institute.

Other students receiving scholarships are 2006 recipients Christopher Brandes (St. Joseph College of Maine) and Erik French (Bob Jones University) and 2005 recipient Emily Nelson (Messiah College).

Respectfully submitted,

Willard W. Goodwin, Chair
Robert Weis
Mary Liz Lewis

CHARTER TRUST COMPANY

Town of Dublin, Common Fund

MS-9, December 2007

					PRINCIPAL - ACCT # 5850910610					INCOME - ACCT # 5850910610					
						YTD TOTALS						YTD TOTALS			
DATE	TRUST NAME	PURPOSE	HOW INVSTD	% of TOTAL DEC	BALANCE PRINCIPAL 01/01/07	NEW FUNDS	GAIN / LOSS	EXPEND	BALANCE PRINCIPAL YEAR END DEC	BALANCE INCOME 01/01/07	%%%% DEC	NET INCOME	TRANS / EXPEND	BALANCE INCOME YEAR END DEC	TOTAL PRINCIPAL & INCOME DEC
	PUBLIC SCHOOL	School	Stcks & Bnds	0.17	103,126.54	0.00	3,901.60	0.00	107,028.15	16,239.06	0.1616	4,432.08	(3,476.63)	17,194.50	124,222.65
1852	APPLETON PUB SCHOOL	School	Stcks & Bnds	0.04	20,185.54	0.00	763.68	0.00	20,949.22	4,939.81	0.0316	867.52	59.38	5,866.71	26,815.93
	COMMUNITY CHURCH	Church	Stcks & Bnds	0.08	51,181.29	0.00	1,936.35	0.00	53,117.64	5,453.99	0.0802	2,199.62	(1,849.44)	5,804.17	58,921.81
	MINISTERIAL LAND	Church	Stcks & Bnds	0.01	7,781.29	0.00	294.39	0.00	8,075.68	1,315.64	0.0122	334.42	22.89	1,672.94	9,748.62
	DUBLIN SCHOLARSHIP	Scholarship	Stcks & Bnds	0.00	0.00	0.00	0.00	0.00	0.00	0.00	0.0000	0.00	0.00	0.00	0.00
1873	GLEASON	Worthy Poor	Stcks & Bnds	0.06	25,893.38	0.00	979.63	0.00	26,873.01	17,383.28	0.0406	1,112.82	(763.32)	17,732.78	44,605.79
1963	CHAS THOMAS	Worthy Poor	Stcks & Bnds	0.00	967.97	0.00	36.62	0.00	1,004.59	53.49	0.0015	41.60	(28.54)	66.56	1,071.15
1968	ELVA A. MOORE	Worthy Poor	Stcks & Bnds	0.21	84,058.51	0.00	3,180.20	0.00	87,238.72	65,865.87	0.1317	3,612.59	(2,477.99)	67,000.47	154,239.18
1969	C&E MASON	Worthy Poor	Stcks & Bnds	0.13	43,300.64	0.00	1,638.20	0.00	44,938.85	54,033.57	0.0678	1,880.93	(1,276.48)	54,618.03	99,556.88
1975	RUTH BRENING	Fire Co.	Stcks & Bnds	0.01	4,245.67	0.00	160.63	0.00	4,406.29	1,805.83	0.0067	182.47	12.49	2,000.79	6,407.08
2000	WILLARD / LYSETT	School	Stcks & Bnds	0.00	2,389.41	0.00	90.40	0.00	2,479.81	274.38	0.0037	102.69	7.03	384.10	2,863.91
2000	STERLING AWARD	School	Stcks & Bnds	0.00	1,195.91	0.00	45.24	0.00	1,241.15	(49.98)	0.0019	51.40	3.52	4.93	1,246.08
2000	TOTAL CEMETERIES	Cemetery	Stcks & Bnds	0.29	184,804.16	1,200.00	6,993.79	0.00	192,997.94	17,042.89	0.2914	7,963.55	(4,452.95)	20,553.49	213,551.44
2007	Phyllis Burt - Fire Dept.	Fire Co.	Stcks & Bnds	0.08	0.00	56,000.00	0.00	0.00	56,000.00	0.00	0.0845	356.19	0.00	356.19	56,356.19
2007	Phyllis Burt - Police Dept.	Police	Stcks & Bnds	0.08	0.00	56,000.00	0.00	0.00	56,000.00	0.00	0.0845	356.19	0.00	356.19	56,356.19
				TOTAL	529,130.31	113,200.00	20,020.74	0.00	662,351.05	184,357.83	1.0000	23,474.06	(14,220.04)	193,611.85	855,962.90

$1559.97 Gain in P3 Asset on 12/27/07 shown in expendable income column

CHARTER TRUST COMPANY

Town of Dublin, Capital Reserve Funds

MS-9, December 2007

					PRINCIPAL					INCOME				
						YTD TOTALS					YTD TOTALS			
DATE	TRUST NAME	ACCT #	PURPOSE	HOW INVSTD	BALANCE PRINCIPAL JAN	NEW FUNDS	GAIN / LOSS	EXPEND	BALANCE PRINCIPAL YEAR END DEC	BALANCE INCOME JAN	NET INCOME	TRANS / EXPEND	BALANCE INCOME YEAR END DEC	TOTAL PRINCIPAL & INCOME DEC
	LIBRARY MAJOR REPAIR & MAINT	8000004103	Capital Reserve	Money Mkt	18,345.00	5,000.00	0.00	0.00	23,345.00	1,682.38	1,107.35	0.00	2,789.73	26,134.73
	FIRE EQUIPMENT	8000004102	Capital Reserve	Money Mkt	201,744.83	25,000.00	0.00	0.00	226,744.83	23,787.50	12,074.66	0.00	35,862.16	262,606.99
	POLICE CRUISER	8000004101	Capital Reserve	Bonds	43,832.25	13,000.00	37.50	(28,999.64)	27,870.11	5,253.26	2,107.59	0.00	7,360.85	35,230.96
	TOWN BLDGS MAINTENANCE	8000004100	Capital Reserve	Money Mkt	7,139.49	10,000.00	0.00	0.00	17,139.49	712.84	536.58	0.00	1,249.42	18,388.91
	HEAVY HIGHWAY EQUIPMENT	8000004092	Capital Reserve	& Bonds	137,767.52	56,000.00	125.00	(189,414.72)	4,477.80	23,908.45	8,658.84	(31,000.00)	1,567.29	6,045.09
	BRIDGE REPAIR/REPLACEMENT (FC	8000004093	Capital Reserve	Money Mkt	30,356.28	10,000.00	0.00	0.00	40,356.28	1,730.78	1,800.18	0.00	3,530.96	43,887.24
	CEMETERY EXPANSION	8000004094	Expendable	Money Mkt	45,000.00	7,000.00	0.00	0.00	52,000.00	4,672.40	2,678.49	0.00	7,350.89	59,350.89
	RECREATION TRUST FUND	8000004095	Capital Reserve	Money Mkt	5,111.94	0.00	0.00	0.00	5,111.94	1,326.91	336.22	0.00	1,663.13	6,775.07
	SAND & SALT SHED FUND	8000004096	Capital Reserve	Money Mkt	(0.00)	0.00	0.00	0.00	(0.00)	57.34	3.40	(60.68)	0.06	0.06
	MILFOIL CLEAN-UP	8000004097	Capital Reserve	Money Mkt	3,410.28	0.00	0.00	0.00	3,410.28	402.68	199.14	0.00	601.82	4,012.10
	REMEDIATION FUND	8000004098	Expendable	Money Mkt	16,130.51	5,000.00	0.00	0.00	21,130.51	929.73	952.57	0.00	1,882.30	23,012.81
	REVALUATION FUND	8000004707	Expendable	Money Mkt	12,000.00	3,000.00	0.00	0.00	15,000.00	192.09	673.52	0.00	865.61	15,865.61
2007	MASTER PLAN FUND	8000004833	Expendable	Money Mkt	0.00	1,500.00	0.00	0.00	1,500.00	0.00	47.20	0.00	47.20	1,547.20
2007	CEMETERY BUYBACK FUND	8000004832	Expendable	Money Mkt	0.00	1,200.00	0.00	0.00	1,200.00	0.00	37.66	0.00	37.66	1,237.66
					520,838.10	136,700.00	162.50	(218,414.36)	439,286.24	64,656.36	31,213.40	(31,060.68)	64,809.08	504,095.32

CHARTER TRUST COMPANY

Town of Dublin Cemetery, Perpetual Care

MS-9, December 2007

					PRINCIPAL -SUB-ACCT # 5850910610					INCOME - SUB-ACCT # 5850910610					
						YTD TOTALS						YTD TOTALS			
DATE	TRUST NAME	PURPOSE	HOW INVSTD	% of TOTAL DEC	BALANCE PRINCIPAL 01/01/07	NEW FUNDS	GAIN / LOSS	EXPEND	BALANCE PRINCIPAL YEAR END DEC	BALANCE INCOME 01/01/07	%%%% DEC	NET INCOME	TRANS / EXPEND	BALANCE INCOME YEAR END DEC	TOTAL PRINCIPAL & INCOME DEC
1903	GREENWOOD, HORATIO	Perpetual Care	Sticks & Bnds	0.00	393.49	0.00	14.89	0.00	408.38	34.50	0.0021	18.91	(9.42)	41.99	450.37
1909	HEALD, CHARLES K.	Perpetual Care	Sticks & Bnds	0.01	1,180.44	0.00	44.66	0.00	1,225.10	103.51	0.0063	50.73	(28.27)	125.97	1,351.07
1912	DERBY, JULIA P.	Perpetual Care	Sticks & Bnds	0.00	786.96	0.00	29.77	0.00	816.73	69.01	0.0042	33.82	(18.84)	83.98	900.72
1912	MASON, LYDIA	Perpetual Care	Sticks & Bnds	0.01	1,573.89	0.00	59.55	0.00	1,633.44	138.01	0.0085	67.64	(37.69)	167.96	1,801.40
1913	FAIRBANKS, MOSES	Perpetual Care	Sticks & Bnds	0.00	786.96	0.00	29.77	0.00	816.73	69.01	0.0042	33.82	(18.84)	83.98	900.72
1916	ROBBE, JAMES	Perpetual Care	Sticks & Bnds	0.00	786.96	0.00	29.77	0.00	816.73	69.01	0.0042	33.82	(18.84)	83.98	900.72
1916	UPTON	Perpetual Care	Sticks & Bnds	0.00	786.96	0.00	29.77	0.00	816.73	69.01	0.0042	33.82	(18.84)	83.98	900.72
1920	GOWING, GEORGE A.	Perpetual Care	Sticks & Bnds	0.00	786.96	0.00	29.77	0.00	816.73	69.01	0.0042	33.82	(18.84)	83.98	900.72
1923	ELLIS, CHARLES J.	Perpetual Care	Sticks & Bnds	0.01	1,573.89	0.00	59.55	0.00	1,633.44	138.01	0.0085	67.64	(37.69)	167.96	1,801.40
1923	MAYNARD, ABEL	Perpetual Care	Sticks & Bnds	0.00	786.96	0.00	29.77	0.00	816.73	69.01	0.0042	33.82	(18.84)	83.98	900.72
1926	MORSE, THADDEUS	Perpetual Care	Sticks & Bnds	0.01	2,434.93	0.00	92.12	0.00	2,527.05	213.51	0.0131	104.65	(58.31)	259.85	2,786.90
1928	WARREN, HESSIE & JAN	Perpetual Care	Sticks & Bnds	0.00	786.96	0.00	29.77	0.00	816.73	69.01	0.0042	33.82	(18.84)	83.98	900.72
1927	ADAMS, SAMUEL	Perpetual Care	Sticks & Bnds	0.00	393.49	0.00	14.89	0.00	408.38	34.50	0.0021	18.91	(9.42)	41.99	450.37
1928	PIPER, JONAS & FRED	Perpetual Care	Sticks & Bnds	0.01	1,422.00	0.00	53.80	0.00	1,475.79	124.69	0.0076	61.11	(34.05)	151.75	1,627.55
1928	GREENWOOD, WALTER J.	Perpetual Care	Sticks & Bnds	0.00	786.96	0.00	29.77	0.00	816.73	69.01	0.0042	33.82	(18.84)	83.98	900.72
1928	SILSBEE, MARTHA	Perpetual Care	Sticks & Bnds	0.01	1,573.89	0.00	59.55	0.00	1,633.44	138.01	0.0085	67.64	(37.69)	167.96	1,801.40
1931	MASON, MILTON	Perpetual Care	Sticks & Bnds	0.00	786.96	0.00	29.77	0.00	816.73	69.01	0.0042	33.82	(18.84)	83.98	900.72
1931	FROST, HARRIET P.	Perpetual Care	Sticks & Bnds	0.00	786.96	0.00	29.77	0.00	816.73	69.01	0.0042	33.82	(18.84)	83.98	900.72
1932	WALES, MARY	Perpetual Care	Sticks & Bnds	0.01	1,967.38	0.00	74.43	0.00	2,041.78	172.51	0.0106	84.55	(47.11)	209.95	2,251.74
1933	LEONARD, REV. LEVI	Perpetual Care	Sticks & Bnds	0.00	786.96	0.00	29.77	0.00	816.73	69.01	0.0042	33.82	(18.84)	83.98	900.72
1933	LEONARD, DR. WM. S.	Perpetual Care	Sticks & Bnds	0.00	786.96	0.00	29.77	0.00	816.73	69.01	0.0042	33.82	(18.84)	83.98	900.72
1933	SMITH, HENRY H.	Perpetual Care	Sticks & Bnds	0.00	393.48	0.00	14.89	0.00	408.37	34.50	0.0021	18.91	(9.42)	41.99	450.36
1933	MASON, CHARLES K.	Perpetual Care	Sticks & Bnds	0.01	1,967.34	0.00	74.43	0.00	2,041.77	172.51	0.0106	84.55	(47.11)	209.95	2,251.72
1939	BOND, GEORGE F.	Perpetual Care	Sticks & Bnds	0.00	393.47	0.00	14.89	0.00	408.35	34.50	0.0021	18.91	(9.42)	41.99	450.34
1935	MOORE, FRANK C.	Perpetual Care	Sticks & Bnds	0.00	786.96	0.00	29.77	0.00	816.73	69.01	0.0042	33.82	(18.84)	83.98	900.72
1938	LAUGHLIN, J.L. & L.E	Perpetual Care	Sticks & Bnds	0.01	1,180.44	0.00	44.66	0.00	1,225.10	103.51	0.0063	50.73	(28.27)	125.97	1,351.07
1937	EAVES, EMMA F.	Perpetual Care	Sticks & Bnds	0.00	786.96	0.00	29.77	0.00	816.73	69.01	0.0042	33.82	(18.84)	83.98	900.72
1937	GOWING, CLIFFORD	Perpetual Care	Sticks & Bnds	0.00	786.96	0.00	29.77	0.00	816.73	69.01	0.0042	33.82	(18.84)	83.98	900.72
1938	RIDEOUT, CAROLINE	Perpetual Care	Sticks & Bnds	0.00	786.96	0.00	29.77	0.00	816.73	69.01	0.0042	33.82	(18.84)	83.98	900.72
1940	GREENWOOD, JACKSON	Perpetual Care	Sticks & Bnds	0.00	786.96	0.00	29.77	0.00	816.73	69.01	0.0042	33.82	(18.84)	83.98	900.72
1940	ROWE, W.F.	Perpetual Care	Sticks & Bnds	0.00	786.96	0.00	29.77	0.00	816.73	69.01	0.0042	33.82	(18.84)	83.98	900.72
1940	BROWN, MRS. JENNIE	Perpetual Care	Sticks & Bnds	0.00	786.96	0.00	29.77	0.00	816.73	69.01	0.0042	33.82	(18.84)	83.98	900.72
1941	BENNETT, JOHN J.	Perpetual Care	Sticks & Bnds	0.00	786.96	0.00	29.77	0.00	816.73	69.01	0.0042	33.82	(18.84)	83.98	900.72
1941	PERRY, SARAH F.	Perpetual Care	Sticks & Bnds	0.00	814.49	0.00	30.81	0.00	845.30	71.42	0.0044	35.00	(19.50)	86.92	932.22
1942	EVELETH, JOSEPH	Perpetual Care	Sticks & Bnds	0.00	590.23	0.00	22.33	0.00	612.56	51.76	0.0032	25.37	(14.13)	62.99	675.54
1943	CRAGIN, DR. GEORGE	Perpetual Care	Sticks & Bnds	0.01	1,573.89	0.00	59.55	0.00	1,633.44	138.01	0.0085	67.64	(37.69)	167.96	1,801.40
1943	APPLETON, JESSE R.	Perpetual Care	Sticks & Bnds	0.01	1,180.44	0.00	44.66	0.00	1,225.10	103.51	0.0063	50.73	(28.27)	125.97	1,351.07
1943	APPLETON, CHARLES	Perpetual Care	Sticks & Bnds	0.01	1,180.44	0.00	44.66	0.00	1,225.10	103.51	0.0063	50.73	(28.27)	125.97	1,351.07
1943	PIPER, GEORGE ADAMS	Perpetual Care	Sticks & Bnds	0.01	1,461.81	0.00	56.06	0.00	1,537.87	129.93	0.0080	63.68	(35.48)	158.14	1,696.00

					PRINCIPAL -SUB-ACCT # 5850910610					INCOME - SUB-ACCT # 5850910610					
						YTD TOTALS						YTD TOTALS			
DATE	TRUST NAME	PURPOSE	HOW INVSTD	% of TOTAL DEC	BALANCE PRINCIPAL 01/01/07	NEW FUNDS	GAIN / LOSS	EXPEND	BALANCE PRINCIPAL YEAR END DEC	BALANCE INCOME 01/01/07	%%%% DEC	NET INCOME	TRANS / EXPEND	BALANCE INCOME YEAR END DEC	TOTAL PRINCIPAL & INCOME DEC
1947	GOWING, MOSES	Perpetual Care	Stcks & Bnds	0.02	3,934.87	0.00	148.87	0.00	4,083.74	345.04	0.0212	169.11	(94.22)	419.92	4,503.66
1947	STRIBLING, MILDRED	Perpetual Care	Stcks & Bnds	0.01	1,474.74	0.00	55.79	0.00	1,530.53	129.32	0.0079	63.38	(35.31)	157.38	1,687.91
1947	TOWNSEND, C.H.&J.G.	Perpetual Care	Stcks & Bnds	0.00	786.96	0.00	29.77	0.00	816.73	69.01	0.0042	33.82	(18.84)	83.98	900.72
1948	COTA, GEORGE W.	Perpetual Care	Stcks & Bnds	0.00	786.96	0.00	29.77	0.00	816.73	69.01	0.0042	33.82	(18.84)	83.98	900.72
1948	GOWING, MARY K.	Perpetual Care	Stcks & Bnds	0.01	1,573.89	0.00	59.55	0.00	1,633.44	138.01	0.0085	67.64	(37.69)	167.96	1,801.40
1948	GERRY, LOUIS C.	Perpetual Care	Stcks & Bnds	0.01	1,219.78	0.00	46.15	0.00	1,265.93	106.96	0.0066	52.42	(29.21)	130.17	1,396.10
1948	JACKSON, WILLIAM K.	Perpetual Care	Stcks & Bnds	0.01	1,573.89	0.00	59.55	0.00	1,633.44	138.01	0.0085	67.64	(37.69)	167.96	1,801.40
1949	PROCTOR & LORD	Perpetual Care	Stcks & Bnds	0.00	786.96	0.00	29.77	0.00	816.73	69.01	0.0042	33.82	(18.84)	83.98	900.72
1950	ALDRICH, CALDWELL, T	Perpetual Care	Stcks & Bnds	0.00	786.96	0.00	29.77	0.00	816.73	69.01	0.0042	33.82	(18.84)	83.98	900.72
1951	BROWN, WM. ROBINSON	Perpetual Care	Stcks & Bnds	0.01	1,573.89	0.00	59.55	0.00	1,633.44	138.01	0.0085	67.64	(37.69)	167.96	1,801.40
1951	GRAU, JOHN A.	Perpetual Care	Stcks & Bnds	0.00	786.96	0.00	29.77	0.00	816.73	69.01	0.0042	33.82	(18.84)	83.98	900.72
1953	METCALF, ETHEL & NEL	Perpetual Care	Stcks & Bnds	0.01	1,573.89	0.00	59.55	0.00	1,633.44	138.01	0.0085	67.64	(37.69)	167.96	1,801.40
1954	SCHOEPF, ALBIN K.	Perpetual Care	Stcks & Bnds	0.01	1,304.74	0.00	49.36	0.00	1,354.10	114.41	0.0070	56.07	(31.24)	139.24	1,493.34
1955	FROTHINGHAM, F.E.	Perpetual Care	Stcks & Bnds	0.01	1,319.70	0.00	49.93	0.00	1,369.63	115.72	0.0071	56.72	(31.60)	140.84	1,510.46
1955	GORDON, JOSEPHINE WK	Perpetual Care	Stcks & Bnds	0.01	1,319.70	0.00	49.93	0.00	1,369.63	115.72	0.0071	56.72	(31.60)	140.84	1,510.46
1955	YARDLEY, WILLIAM	Perpetual Care	Stcks & Bnds	0.00	629.57	0.00	23.82	0.00	653.39	55.20	0.0034	27.08	(15.08)	67.19	720.57
1957	BLACK, ABNER S.	Perpetual Care	Stcks & Bnds	0.00	635.08	0.00	24.03	0.00	659.09	55.69	0.0034	27.29	(15.21)	67.77	726.86
1957	TOWNSEND, KATE	Perpetual Care	Stcks & Bnds	0.01	1,270.14	0.00	48.05	0.00	1,318.20	111.37	0.0068	54.59	(30.41)	135.55	1,453.74
1958	FARNSWORTH, WM. J.	Perpetual Care	Stcks & Bnds	0.00	687.86	0.00	26.02	0.00	713.89	60.32	0.0037	29.56	(16.47)	73.41	787.29
1958	SMITH, JOSEPH LINDEN	Perpetual Care	Stcks & Bnds	0.01	1,375.60	0.00	52.04	0.00	1,427.64	120.62	0.0074	59.12	(32.84)	146.90	1,574.44
1960	ALDRICH, CHAPIN	Perpetual Care	Stcks & Bnds	0.01	1,129.28	0.00	42.72	0.00	1,172.01	99.02	0.0061	48.53	(27.04)	120.52	1,292.52
1960	DAVIS, GEORGE B.	Perpetual Care	Stcks & Bnds	0.01	1,913.05	0.00	72.38	0.00	1,985.43	167.75	0.0103	82.22	(45.81)	204.16	2,189.59
1961	FISKE, HENRY	Perpetual Care	Stcks & Bnds	0.01	1,129.28	0.00	42.72	0.00	1,172.01	99.02	0.0061	48.53	(27.04)	120.52	1,292.52
1962	MACVEAGH,CHARLTON	Perpetual Care	Stcks & Bnds	0.01	1,208.39	0.00	45.64	0.00	1,252.03	105.78	0.0065	51.85	(28.89)	128.74	1,380.78
1962	HENDERSON, ERNEST	Perpetual Care	Stcks & Bnds	0.01	979.74	0.00	37.07	0.00	1,016.81	85.91	0.0053	42.11	(23.46)	104.56	1,121.36
1962	HENDERSON FAMILY LOT	Perpetual Care	Stcks & Bnds	0.01	979.74	0.00	37.07	0.00	1,016.81	85.91	0.0053	42.11	(23.46)	104.56	1,121.36
1962	KORPI FAMILY LOT	Perpetual Care	Stcks & Bnds	0.00	490.25	0.00	18.55	0.00	508.80	42.99	0.0026	21.07	(11.74)	52.32	561.12
1962	MAURAN, JOHN L.	Perpetual Care	Stcks & Bnds	0.01	979.74	0.00	37.07	0.00	1,016.81	85.91	0.0053	42.11	(23.46)	104.56	1,121.36
1963	LARNED, MABEL B.	Perpetual Care	Stcks & Bnds	0.01	979.74	0.00	37.07	0.00	1,016.81	85.91	0.0053	42.11	(23.46)	104.56	1,121.36
1964	JAMES, ALEXANDER	Perpetual Care	Stcks & Bnds	0.01	979.74	0.00	37.07	0.00	1,016.81	85.91	0.0053	42.11	(23.46)	104.56	1,121.36
1964	WADE, OSBORNE C.	Perpetual Care	Stcks & Bnds	0.00	891.59	0.00	33.73	0.00	925.33	78.18	0.0048	38.32	(21.35)	95.15	1,020.48
1964	KENNELLY, MRS. R.G.	Perpetual Care	Stcks & Bnds	0.00	891.59	0.00	33.73	0.00	925.33	78.18	0.0048	38.32	(21.35)	95.15	1,020.48
1965	REED FAMILY LOT	Perpetual Care	Stcks & Bnds	0.00	891.59	0.00	33.73	0.00	925.33	78.18	0.0048	38.32	(21.35)	95.15	1,020.48
1965	MASON, CLARENCE F.	Perpetual Care	Stcks & Bnds	0.00	775.13	0.00	29.33	0.00	804.46	67.97	0.0042	33.31	(18.56)	82.72	887.18
1965	SOWING, FRED & JEN	Perpetual Care	Stcks & Bnds	0.00	775.91	0.00	29.36	0.00	805.26	68.04	0.0042	33.35	(18.58)	82.80	888.07
1965	CLUKAY, MARIA	Perpetual Care	Stcks & Bnds	0.00	775.91	0.00	29.36	0.00	805.26	68.04	0.0042	33.35	(18.58)	82.80	888.07
1965	LINDGREN, JOHN R.	Perpetual Care	Stcks & Bnds	0.00	775.13	0.00	29.33	0.00	804.46	67.97	0.0042	33.31	(18.56)	82.72	887.18
1965	BOWDITCH LOT	Perpetual Care	Stcks & Bnds	0.00	775.91	0.00	29.36	0.00	805.26	68.04	0.0042	33.35	(18.58)	82.80	888.07
1966	OLSEN, ARNE H.	Perpetual Care	Stcks & Bnds	0.01	938.48	0.00	35.43	0.00	971.89	82.12	0.0050	40.25	(22.42)	99.94	1,071.83
1968	WORCESTER, ARTHUR A.	Perpetual Care	Stcks & Bnds	0.01	938.46	0.00	35.43	0.00	971.89	82.12	0.0050	40.25	(22.42)	99.94	1,071.83
1987	WOODWARD LAHTI LOT	Perpetual Care	Stcks & Bnds	0.00	864.83	0.00	32.72	0.00	897.55	75.63	0.0047	37.17	(20.71)	92.29	989.85
1987	MACKIE, CARL	Perpetual Care	Stcks & Bnds	0.00	864.83	0.00	32.72	0.00	897.55	75.83	0.0047	37.17	(20.71)	92.29	989.85
1987	CARLETON, PETER F.	Perpetual Care	Stcks & Bnds	0.01	1,729.68	0.00	65.44	0.00	1,795.12	151.67	0.0093	74.34	(41.42)	184.59	1,979.71
1987	WEILLE, FRANCIS L.	Perpetual Care	Stcks & Bnds	0.00	864.83	0.00	32.72	0.00	897.55	75.83	0.0047	37.17	(20.71)	92.29	989.85
1987	BLOUNT, F. NELSON	Perpetual Care	Stcks & Bnds	0.00	864.83	0.00	32.72	0.00	897.55	75.83	0.0047	37.17	(20.71)	92.29	989.85
1989	SAARI, KUSTAA	Perpetual Care	Stcks & Bnds	0.00	759.39	0.00	28.73	0.00	788.12	66.59	0.0041	32.64	(18.18)	81.04	869.16
1988	MACGRATH, C.R.	Perpetual Care	Stcks & Bnds	0.00	759.39	0.00	28.73	0.00	788.12	66.59	0.0041	32.64	(18.18)	81.04	869.16

				PRINCIPAL -SUB-ACCT # 5850910610					INCOME - SUB-ACCT # 5850910610					
					YTD TOTALS						YTD TOTALS			
DATE	TRUST NAME	PURPOSE	HOW INVSTD	% of TOTAL DEC	BALANCE PRINCIPAL 01/01/07	NEW FUNDS	GAIN / LOSS	EXPEND	BALANCE PRINCIPAL YEAR END DEC	BALANCE INCOME 01/01/07	%%%% DEC	NET INCOME	TRANS / EXPEND	BALANCE INCOME YEAR END DEC	TOTAL PRINCIPAL & INCOME DEC
1970	WARD, JAMES S.	Perpetual Care	Stcks & Bnds	0.00	872.72	0.00	33.02	0.00	905.74	76.53	0.0047	37.51	(20.90)	93.14	998.88
1970	CLOSE, JOSEPH K.	Perpetual Care	Stcks & Bnds	0.00	872.72	0.00	33.02	0.00	805.74	76.53	0.0047	37.51	(20.90)	93.14	998.88
1971	LEONARD, C.J.	Perpetual Care	Stcks & Bnds	0.00	860.91	0.00	32.57	0.00	893.48	75.49	0.0046	37.00	(20.61)	91.87	985.36
1973	KUGA LOT	Perpetual Care	Stcks & Bnds	0.00	769.62	0.00	29.12	0.00	798.74	67.49	0.0041	33.08	(18.43)	82.13	880.87
1973	MCKEEN C.E.	Perpetual Care	Stcks & Bnds	0.00	769.62	0.00	29.12	0.00	798.74	67.49	0.0041	33.08	(18.43)	82.13	880.87
1973	PARSONS LOT	Perpetual Care	Stcks & Bnds	0.00	769.62	0.00	29.12	0.00	798.74	67.49	0.0041	33.08	(18.43)	82.13	880.87
1973	WRIGHT, THOMAS P.	Perpetual Care	Stcks & Bnds	0.00	769.62	0.00	29.12	0.00	798.74	67.49	0.0041	33.08	(18.43)	82.13	880.87
1974	MCDEVITT, WM.	Perpetual Care	Stcks & Bnds	0.00	433.61	0.00	16.40	0.00	450.02	38.02	0.0023	18.84	(10.38)	46.27	496.29
1974	PEIRCE, E.B.	Perpetual Care	Stcks & Bnds	0.00	867.19	0.00	32.81	0.00	899.99	76.04	0.0047	37.27	(20.77)	92.54	992.54
1974	SAGENDORPH LOT	Perpetual Care	Stcks & Bnds	0.00	867.19	0.00	32.81	0.00	899.99	76.04	0.0047	37.27	(20.77)	92.54	992.54
1975	ALLISON, HENRY	Perpetual Care	Stcks & Bnds	0.01	1,041.92	0.00	39.42	0.00	1,081.34	91.36	0.0056	44.78	(24.95)	111.19	1,192.53
1975	BRENNING LOT	Perpetual Care	Stcks & Bnds	0.00	520.95	0.00	19.71	0.00	540.66	45.68	0.0028	22.39	(12.47)	55.60	596.26
1975	IVANOV-RINOV, G.P.	Perpetual Care	Stcks & Bnds	0.01	1,041.90	0.00	39.42	0.00	1,081.32	91.36	0.0056	44.78	(24.95)	111.19	1,192.51
1976	HALE, RUFUS FROST	Perpetual Care	Stcks & Bnds	0.00	905.75	0.00	34.27	0.00	940.01	79.42	0.0049	38.93	(21.69)	96.66	1,036.67
1976	BUSSART, ZULEMA	Perpetual Care	Stcks & Bnds	0.00	905.75	0.00	34.27	0.00	940.01	79.42	0.0049	38.93	(21.69)	96.66	1,036.67
1976	WARREN, WM. VAN	Perpetual Care	Stcks & Bnds	0.00	905.75	0.00	34.27	0.00	940.01	79.42	0.0049	38.93	(21.69)	96.66	1,036.67
1977	CABOT, T.H. LOT	Perpetual Care	Stcks & Bnds	0.00	871.93	0.00	32.99	0.00	904.92	76.46	0.0047	37.47	(20.88)	93.05	997.97
1977	RAYMOND, WM. JR. LOT	Perpetual Care	Stcks & Bnds	0.00	871.93	0.00	32.99	0.00	904.92	76.46	0.0047	37.47	(20.88)	93.05	997.97
1977	PHILLIPS, FRED W. LO	Perpetual Care	Stcks & Bnds	0.00	871.93	0.00	32.99	0.00	904.92	76.46	0.0047	37.47	(20.88)	93.05	997.97
1978	CURTIS, EDITH R.	Perpetual Care	Stcks & Bnds	0.01	1,706.16	0.00	64.55	0.00	1,770.71	149.61	0.0092	73.33	(40.85)	182.09	1,952.79
1978	MASON, DEXTER	Perpetual Care	Stcks & Bnds	0.00	853.02	0.00	32.27	0.00	885.29	74.80	0.0046	36.66	(20.43)	91.03	976.32
1979	LINDGREN, PHYLLIS	Perpetual Care	Stcks & Bnds	0.00	447.74	0.00	16.94	0.00	464.68	39.26	0.0024	19.24	(10.72)	47.78	512.46
1979	WORESTER, MILLARD	Perpetual Care	Stcks & Bnds	0.00	894.75	0.00	33.85	0.00	928.60	78.46	0.0048	38.45	(21.43)	95.49	1,024.08
1979	KNIGHT, ROBT & BERNA	Perpetual Care	Stcks & Bnds	0.01	1,565.32	0.00	59.22	0.00	1,624.54	226.84	0.0084	67.27	(37.48)	256.63	1,881.17
1979	TASTULA, WAINO	Perpetual Care	Stcks & Bnds	0.00	447.75	0.00	16.94	0.00	484.69	39.26	0.0024	19.24	(10.72)	47.78	512.48
1980	PEABODY, PHYLLIS	Perpetual Care	Stcks & Bnds	0.00	535.10	0.00	20.24	0.00	555.35	46.92	0.0029	23.00	(12.61)	57.11	612.45
1981	YEOMAND, CLINTON B.	Perpetual Care	Stcks & Bnds	0.00	706.95	0.00	26.75	0.00	733.69	61.99	0.0038	30.38	(16.93)	75.44	809.14
1982	DOYLE, JESSE & CHRIS	Perpetual Care	Stcks & Bnds	0.00	354.67	0.00	13.42	0.00	368.09	31.10	0.0019	15.24	(8.49)	37.85	405.94
1982	ELDER, DAVID	Perpetual Care	Stcks & Bnds	0.00	709.32	0.00	26.84	0.00	736.16	62.20	0.0038	30.48	(16.99)	75.70	811.86
1982	KING, BETSY	Perpetual Care	Stcks & Bnds	0.00	709.32	0.00	26.84	0.00	736.16	62.20	0.0038	30.48	(16.99)	75.70	811.86
1982	THE KINGDOM	Perpetual Care	Stcks & Bnds	0.00	709.32	0.00	26.84	0.00	736.16	62.20	0.0038	30.48	(16.99)	75.70	811.86
1982	MCKEE, JULIEN	Perpetual Care	Stcks & Bnds	0.00	354.67	0.00	13.42	0.00	368.09	31.10	0.0019	15.24	(8.49)	37.85	405.94
1982	RATHBURN, EDWARD	Perpetual Care	Stcks & Bnds	0.00	354.67	0.00	13.42	0.00	368.09	31.10	0.0019	15.24	(8.49)	37.85	405.94
1982	SUMMERS, WM.	Perpetual Care	Stcks & Bnds	0.00	354.67	0.00	13.42	0.00	368.09	31.10	0.0019	15.24	(8.49)	37.85	405.94
1982	WAITE LOT	Perpetual Care	Stcks & Bnds	0.00	354.51	0.00	13.41	0.00	367.93	31.09	0.0019	15.24	(8.49)	37.83	405.76
1982	PEABODY, RUSSELL	Perpetual Care	Stcks & Bnds	0.00	709.01	0.00	26.82	0.00	735.84	62.17	0.0038	30.47	(16.98)	75.66	811.50
1982	ALDRICH, HERMAN W	Perpetual Care	Stcks & Bnds	0.00	354.51	0.00	13.41	0.00	367.93	31.09	0.0019	15.24	(8.49)	37.83	405.76
1983	PRATT,HERBERT & ISABEL	Perpetual Care	Stcks & Bnds	0.00	659.68	0.00	24.96	0.00	684.64	57.85	0.0035	28.35	(15.80)	70.40	755.04
1984	PETERSON, MARK LOT	Perpetual Care	Stcks & Bnds	0.00	613.76	0.00	23.22	0.00	636.98	53.82	0.0033	26.38	(14.70)	65.50	702.48
1984	BURNHAM, E.N. & BELLOLI	Perpetual Care	Stcks & Bnds	0.00	306.64	0.00	11.60	0.00	318.25	26.89	0.0016	13.16	(7.34)	32.72	350.97
1984	HADDOCK, JAMES & DORIS	Perpetual Care	Stcks & Bnds	0.00	613.76	0.00	23.22	0.00	636.98	53.82	0.0033	26.38	(14.70)	65.50	702.48
1984	WILLARD, GLADYS LOT	Perpetual Care	Stcks & Bnds	0.00	306.64	0.00	11.60	0.00	316.25	26.89	0.0016	13.18	(7.34)	32.72	350.97
1984	MANN, PATRICIA LEIGHT	Perpetual Care	Stcks & Bnds	0.00	306.64	0.00	11.60	0.00	318.25	26.89	0.0016	13.18	(7.34)	32.72	350.97
1984	FOLKER, FRED & MARY	Perpetual Care	Stcks & Bnds	0.00	613.76	0.00	23.22	0.00	636.98	53.82	0.0033	26.38	(14.70)	65.50	702.48
1984	WHITNEY, EDWARD & MILLI	Perpetual Care	Stcks & Bnds	0.00	306.64	0.00	11.60	0.00	318.25	26.89	0.0016	13.18	(7.34)	32.72	350.97
1984	EDICK, ROBERT & JOAN	Perpetual Care	Stcks & Bnds	0.00	306.64	0.00	11.60	0.00	318.25	26.89	0.0016	13.18	(7.34)	32.72	350.97
1984	CUDDIHEE, JAMES & ELS	Perpetual Care	Stcks & Bnds	0.00	613.76	0.00	23.22	0.00	636.98	53.82	0.0033	26.38	(14.70)	65.50	702.48

					PRINCIPAL -SUB-ACCT # 5850910610					INCOME - SUB-ACCT # 5850910610					
						YTD TOTALS						YTD TOTALS			
DATE	TRUST NAME	PURPOSE	HOW INVSTD	% of TOTAL DEC	BALANCE PRINCIPAL 01/01/07	NEW FUNDS	GAIN / LOSS	EXPEND	BALANCE PRINCIPAL YEAR END DEC	BALANCE INCOME 01/01/07	%%%% DEC	NET INCOME	TRANS / EXPEND	BALANCE INCOME YEAR END DEC	TOTAL PRINCIPAL & INCOME DEC
1969	LEHMANN,PAUL & NANCY	Perpetual Care	Stcks & Bnds	0.00	513.93	0.00	19.44	0.00	533.37	45.06	0.0028	22.09	(12.31)	54.85	588.22
1969	NAZELROD, BETTY	Perpetual Care	Stcks & Bnds	0.01	1,027.89	0.00	38.89	0.00	1,066.78	90.13	0.0055	44.18	(24.61)	109.69	1,176.47
1968	PELLERIN, WILLIAM & NANCY	Perpetual Care	Stcks & Bnds	0.00	513.93	0.00	19.44	0.00	533.37	45.06	0.0028	22.09	(12.31)	54.85	588.22
1969	McDONALD, BRIAN & LUCILLE	Perpetual Care	Stcks & Bnds	0.00	513.93	0.00	19.44	0.00	533.37	45.06	0.0028	22.09	(12.31)	54.85	588.22
1968	ROWE, ALICE,GERTRUDE,HARRY	Perpetual Care	Stcks & Bnds	0.00	770.89	0.00	29.17	0.00	800.06	67.60	0.0041	33.13	(18.46)	82.27	882.32
1987	McKENNA, JOHN & ALICE	Perpetual Care	Stcks & Bnds	0.00	926.94	0.00	35.07	0.00	962.01	81.28	0.0050	39.84	(22.20)	98.92	1,060.93
1987	CLUKAY, HAROLD & ISABEL	Perpetual Care	Stcks & Bnds	0.00	463.47	0.00	17.53	0.00	481.00	40.64	0.0025	19.92	(11.10)	49.46	530.46
1987	NIEMELA, SHELIA H.	Perpetual Care	Stcks & Bnds	0.00	463.47	0.00	17.53	0.00	481.00	40.64	0.0025	19.92	(11.10)	49.46	530.46
1987	JOHNSON, ROY & LORRAINE	Perpetual Care	Stcks & Bnds	0.00	463.47	0.00	17.53	0.00	481.00	40.64	0.0025	19.92	(11.10)	49.46	530.46
1987	PELLERIN, CECILE R.	Perpetual Care	Stcks & Bnds	0.00	463.47	0.00	17.53	0.00	481.00	40.64	0.0025	19.92	(11.10)	49.46	530.46
1987	PERKINS, RALPH, JR.	Perpetual Care	Stcks & Bnds	0.00	463.47	0.00	17.53	0.00	481.00	40.64	0.0025	19.92	(11.10)	49.46	530.46
1987	BARDIS, MARION H.	Perpetual Care	Stcks & Bnds	0.00	463.47	0.00	17.53	0.00	481.00	40.64	0.0025	19.92	(11.10)	49.46	530.46
1986	WHITNEY, DAVID K.	Perpetual Care	Stcks & Bnds	0.00	475.16	0.00	17.98	0.00	493.14	41.67	0.0026	20.42	(11.38)	50.71	543.85
1989	PARISH, EDWARD G.	Perpetual Care	Stcks & Bnds	0.00	475.16	0.00	17.98	0.00	493.14	41.67	0.0026	20.42	(11.38)	50.71	543.85
1969	CROWELL, AANITA & RICHARD	Perpetual Care	Stcks & Bnds	0.00	237.41	0.00	8.98	0.00	246.39	20.82	0.0013	10.20	(5.68)	25.34	271.73
1969	PROVOST, ARMAND	Perpetual Care	Stcks & Bnds	0.00	475.16	0.00	17.98	0.00	493.14	41.67	0.0026	20.42	(11.38)	50.71	543.85
1969	MCLEAN,ERNEST & ALINE	Perpetual Care	Stcks & Bnds	0.00	237.41	0.00	8.98	0.00	246.39	20.82	0.0013	10.20	(5.68)	25.34	271.73
1969	BUNK,RALPH & DOTTIE	Perpetual Care	Stcks & Bnds	0.00	475.16	0.00	17.98	0.00	493.14	41.67	0.0026	20.42	(11.38)	50.71	543.85
1969	McKENNA,FRANK & ALMA	Perpetual Care	Stcks & Bnds	0.00	475.16	0.00	17.98	0.00	493.14	41.67	0.0026	20.42	(11.38)	50.71	543.85
1969	JOHNSON,RALPH & MARY	Perpetual Care	Stcks & Bnds	0.00	475.16	0.00	17.98	0.00	493.14	41.67	0.0026	20.42	(11.38)	50.71	543.85
1969	BARDEN,BRIAN & JEAN	Perpetual Care	Stcks & Bnds	0.00	475.16	0.00	17.98	0.00	493.14	41.67	0.0026	20.42	(11.38)	50.71	543.85
1991	ALLISON, ANDREW	Perpetual Care	Stcks & Bnds	0.00	569.04	0.00	21.53	0.00	590.57	49.90	0.0031	24.46	(13.63)	60.73	651.30
1991	ALLISON, ELLIOT S.	Perpetual Care	Stcks & Bnds	0.00	455.30	0.00	17.23	0.00	472.53	39.92	0.0024	19.57	(10.80)	48.69	521.12
1991	ALMEIDA, FRANK & MARION	Perpetual Care	Stcks & Bnds	0.00	341.56	0.00	12.92	0.00	354.48	29.95	0.0018	14.68	(8.18)	36.45	390.93
1991	BOOZER, WM & CHRISTINA	Perpetual Care	Stcks & Bnds	0.00	341.56	0.00	12.92	0.00	354.48	29.95	0.0018	14.68	(8.18)	36.45	390.93
1991	BURNETT, BLANCHE	Perpetual Care	Stcks & Bnds	0.00	682.80	0.00	25.83	0.00	708.63	59.87	0.0037	29.34	(16.35)	72.87	781.50
1991	DAVIS, FOREST W & CLARA	Perpetual Care	Stcks & Bnds	0.00	337.00	0.00	12.75	0.00	349.75	29.55	0.0018	14.48	(8.07)	35.96	385.71
1991	HARRIS, JOHN W & BETSEY	Perpetual Care	Stcks & Bnds	0.00	673.65	0.00	25.49	0.00	699.14	59.07	0.0036	28.95	(16.13)	71.89	771.03
1991	REBOLLEDO, RICHARD	Perpetual Care	Stcks & Bnds	0.00	449.21	0.00	17.00	0.00	466.21	39.39	0.0024	19.31	(10.76)	47.94	514.15
1991	SOVIK, JAMES & BARBARA	Perpetual Care	Stcks & Bnds	0.00	673.65	0.00	25.49	0.00	699.14	59.07	0.0036	28.95	(16.13)	71.89	771.03
1991	SPIKER, SAMUEL	Perpetual Care	Stcks & Bnds	0.00	337.00	0.00	12.75	0.00	349.75	29.55	0.0018	14.48	(8.07)	35.96	385.71
1991	SPRAGUE, REVEREND EDWARD	Perpetual Care	Stcks & Bnds	0.01	1,123.18	0.00	42.49	0.00	1,165.67	98.49	0.0060	48.27	(26.89)	119.86	1,285.54
1991	TIELINEN, SYLVIA	Perpetual Care	Stcks & Bnds	0.00	224.78	0.00	8.50	0.00	233.28	19.71	0.0012	9.66	(5.38)	23.99	257.27
1991	WALSH, DANIEL J & ANN	Perpetual Care	Stcks & Bnds	0.00	673.65	0.00	25.49	0.00	699.14	59.07	0.0036	28.95	(16.13)	71.89	771.03
1992	WARREN, GEORGE & ROSAMOND	Perpetual Care	Stcks & Bnds	0.00	438.23	0.00	16.58	0.00	454.81	38.43	0.0024	18.83	(10.49)	46.77	501.57
1992	DOSCHER, JOHN F.	Perpetual Care	Stcks & Bnds	0.00	54.91	0.00	2.08	0.00	56.99	4.81	0.0003	2.36	(1.31)	5.66	62.85
1992	WARREN, WILLIAM	Perpetual Care	Stcks & Bnds	0.00	438.27	0.00	16.58	0.00	454.85	38.43	0.0024	18.84	(10.49)	46.77	501.62
1992	HOTIN, WILLIAM	Perpetual Care	Stcks & Bnds	0.00	328.75	0.00	12.44	0.00	341.19	28.83	0.0018	14.13	(7.87)	35.08	376.27
1992	DELNERO, RICHARD & EILEEN	Perpetual Care	Stcks & Bnds	0.00	328.75	0.00	12.44	0.00	341.19	28.83	0.0018	14.13	(7.87)	35.08	376.27
1992	KING, MARY	Perpetual Care	Stcks & Bnds	0.00	328.75	0.00	12.44	0.00	341.19	28.83	0.0018	14.13	(7.87)	35.08	376.27
1992	BURNHAM, PAUL	Perpetual Care	Stcks & Bnds	0.00	328.75	0.00	12.44	0.00	341.19	28.83	0.0018	14.13	(7.87)	35.08	376.27
1993	STAPLES, CLESTON & KATHERINE	Perpetual Care	Stcks & Bnds	0.00	433.31	0.00	16.39	0.00	449.71	38.00	0.0023	18.62	(10.38)	46.24	495.95
1993	CLUKAY, KENNETH & LINDA	Perpetual Care	Stcks & Bnds	0.00	433.31	0.00	16.39	0.00	449.71	38.00	0.0023	18.62	(10.38)	46.24	495.95
1993	WARREN, WILLIAM	Perpetual Care	Stcks & Bnds	0.00	433.31	0.00	16.39	0.00	449.71	38.00	0.0023	18.62	(10.38)	46.24	495.95
1993	HALE, JUDSON D SR	Perpetual Care	Stcks & Bnds	0.00	541.58	0.00	20.49	0.00	562.05	47.49	0.0029	23.27	(12.97)	57.79	619.85
1993	DOYLE, ROBERT W & MARY G	Perpetual Care	Stcks & Bnds	0.00	541.56	0.00	20.49	0.00	562.05	47.49	0.0029	23.27	(12.97)	57.79	619.85
1993	DOYLE, DAVID J	Perpetual Care	Stcks & Bnds	0.00	541.56	0.00	20.49	0.00	562.05	47.49	0.0029	23.27	(12.97)	57.79	619.85

					PRINCIPAL -SUB-ACCT # 5850910610					INCOME - SUB-ACCT # 5850910610					
						YTD TOTALS						YTD TOTALS			
DATE	TRUST NAME	PURPOSE	HOW INVSTD	% of TOTAL DEC	BALANCE PRINCIPAL 01/01/07	NEW FUNDS	GAIN / LOSS	EXPEND	BALANCE PRINCIPAL YEAR END DEC	BALANCE INCOME 01/01/07	%%%% DEC	NET INCOME	TRANS / EXPEND	BALANCE INCOME YEAR END DEC	TOTAL PRINCIPAL & INCOME DEC
1994	CROCKER, AUGUSTUS T & JULIE S	Perpetual Care	Stcks & Bnds	0.00	429.22	0.00	16.24	0.00	445.46	37.64	0.0023	18.45	(10.28)	45.81	491.26
1994	GOLDMANN,ARTHUR F & RITA J	Perpetual Care	Stcks & Bnds	0.00	643.97	0.00	24.36	0.00	668.33	56.47	0.0035	27.68	(15.42)	68.72	737.05
1994	UTLEY, FREDERICK B & BARBARA	Perpetual Care	Stcks & Bnds	0.00	643.97	0.00	24.36	0.00	668.33	56.47	0.0035	27.68	(15.42)	68.72	737.05
1995	BRANDES, DAVID	Perpetual Care	Stcks & Bnds	0.00	511.92	0.00	19.37	0.00	531.29	44.89	0.0028	22.00	(12.26)	54.63	585.92
1995	BURNHAM, DANIEL	Perpetual Care	Stcks & Bnds	0.00	306.99	0.00	11.61	0.00	318.60	26.92	0.0017	13.19	(7.35)	32.76	351.36
1995	CROWLEY, MICHAEL & WENDY	Perpetual Care	Stcks & Bnds	0.00	255.83	0.00	9.68	0.00	265.50	22.43	0.0014	10.99	(6.13)	27.30	292.81
1995	DELNERO, RICHARD	Perpetual Care	Stcks & Bnds	0.00	255.83	0.00	9.68	0.00	265.50	22.43	0.0014	10.99	(6.13)	27.30	292.81
1995	DUBLIN CHRISTIAN ACADEMY	Perpetual Care	Stcks & Bnds	0.00	511.92	0.00	19.37	0.00	531.29	44.89	0.0028	22.00	(12.26)	54.63	585.92
1995	EAVES, JEAN	Perpetual Care	Stcks & Bnds	0.00	306.99	0.00	11.61	0.00	318.60	26.92	0.0017	13.19	(7.35)	32.76	351.36
1995	MAC VEAGH, CHARLTON, JR.	Perpetual Care	Stcks & Bnds	0.00	409.32	0.00	15.49	0.00	424.80	35.89	0.0022	17.59	(9.80)	43.68	468.49
1995	WEIR, DAVID R., JR.	Perpetual Care	Stcks & Bnds	0.00	511.92	0.00	19.37	0.00	531.29	44.89	0.0028	22.00	(12.26)	54.63	585.92
1995	YOUNG, JANE S.	Perpetual Care	Stcks & Bnds	0.00	306.99	0.00	11.61	0.00	318.60	26.92	0.0017	13.19	(7.35)	32.76	351.36
1998	OJA, WILLARD	Perpetual Care	Stcks & Bnds	0.00	476.39	0.00	18.02	0.00	494.42	41.77	0.0026	20.47	(11.41)	50.84	545.26
1996	BLACK, MARJORIE	Perpetual Care	Stcks & Bnds	0.00	285.95	0.00	10.82	0.00	296.77	25.07	0.0015	12.29	(6.85)	30.52	327.28
1996	MAYNARD, ELIZABETH	Perpetual Care	Stcks & Bnds	0.00	285.96	0.00	10.82	0.00	296.78	25.08	0.0015	12.29	(6.85)	30.52	327.30
1998	HOWARD, WALTER	Perpetual Care	Stcks & Bnds	0.00	571.64	0.00	21.63	0.00	593.26	50.13	0.0031	24.57	(13.69)	61.00	654.27
1997	McINTYRE, ELIZABETH	Perpetual Care	Stcks & Bnds	0.00	267.38	0.00	9.74	0.00	277.12	22.57	0.0014	11.06	(6.16)	27.47	294.58
1997	MERYMAN, RICHARD	Perpetual Care	Stcks & Bnds	0.00	300.26	0.00	11.36	0.00	311.62	26.33	0.0016	12.91	(7.19)	32.05	343.68
1997	LORANGER, BERNARD & MARION	Perpetual Care	Stcks & Bnds	0.00	557.64	0.00	21.10	0.00	578.74	48.90	0.0030	23.97	(13.35)	59.51	638.25
1997	NELSON, JOHN & JOYCE	Perpetual Care	Stcks & Bnds	0.00	300.26	0.00	11.36	0.00	311.62	26.33	0.0016	12.90	(7.19)	32.04	343.67
1997	BLACK, ROGER	Perpetual Care	Stcks & Bnds	0.00	257.39	0.00	9.74	0.00	267.13	22.57	0.0014	11.06	(6.16)	27.47	294.60
1998	PLUMMER, LEVERE	Perpetual Care	Stcks & Bnds	0.00	327.90	0.00	12.41	0.00	340.30	28.75	0.0018	14.09	(7.85)	34.99	375.29
1998	MARRINER, THOMAS	Perpetual Care	Stcks & Bnds	0.00	122.96	0.00	4.65	0.00	127.61	10.78	0.0007	5.28	(2.94)	13.12	140.74
1998	FORBES, LYDIA	Perpetual Care	Stcks & Bnds	0.00	122.96	0.00	4.65	0.00	127.61	10.78	0.0007	5.28	(2.94)	13.12	140.74
1999	HAMMOND, RICHARD	Perpetual Care	Stcks & Bnds	0.00	327.90	0.00	12.41	0.00	340.30	28.75	0.0018	14.09	(7.85)	34.99	375.29
1998	HAMPERS, CONSTANTINE	Perpetual Care	Stcks & Bnds	0.01	2,623.48	0.00	99.25	0.00	2,722.74	230.04	0.0141	112.75	(62.62)	279.97	3,002.71
1999	GNADE, JOAN	Perpetual Care	Stcks & Bnds	0.00	655.95	0.00	24.82	0.00	680.76	57.52	0.0035	28.19	(15.71)	70.00	750.77
1998	LAPINSKY, ALBERT	Perpetual Care	Stcks & Bnds	0.00	327.90	0.00	12.41	0.00	340.30	28.75	0.0018	14.09	(7.85)	34.99	375.29
1999	SHONK, LUCY	Perpetual Care	Stcks & Bnds	0.00	655.95	0.00	24.82	0.00	680.76	57.52	0.0035	28.19	(15.71)	70.00	750.77
1999	TOWNSEND, COLEMAN	Perpetual Care	Stcks & Bnds	0.00	640.19	0.00	24.22	0.00	664.41	56.14	0.0034	27.51	(15.33)	68.32	732.73
1999	LEE, HENRY III	Perpetual Care	Stcks & Bnds	0.00	640.19	0.00	24.22	0.00	664.41	56.14	0.0034	27.51	(15.33)	68.32	732.73
1999	GREENHALGH, ZAIGA	Perpetual Care	Stcks & Bnds	0.00	542.96	0.00	20.54	0.00	563.51	118.31	0.0029	23.34	(13.00)	126.64	690.15
1999	O'CONNOR, MARION	Perpetual Care	Stcks & Bnds	0.00	120.06	0.00	4.54	0.00	124.61	10.53	0.0006	5.18	(2.89)	12.81	137.42
1999	LEIGHTON, PARKER	Perpetual Care	Stcks & Bnds	0.00	111.40	0.00	4.21	0.00	115.61	54.57	0.0006	4.79	(2.67)	56.69	172.30
1999	PRATT, JOHN & ELSIE	Perpetual Care	Stcks & Bnds	0.00	222.80	0.00	8.43	0.00	231.23	109.12	0.0012	9.58	(5.33)	113.36	344.59
1999	SISTARE, K. BOOTHBY	Perpetual Care	Stcks & Bnds	(0.00)	55.46	0.00	2.10	0.00	57.55	(271.02)	0.0003	2.38	(1.33)	(269.96)	(212.41)
2000	CUDDIHEE, JOHN	Perpetual Care	Stcks & Bnds	0.00	222.80	0.00	8.43	0.00	231.23	88.23	0.0012	9.58	(5.33)	92.47	323.70
2000	McLELLAN, STEPHAN	Perpetual Care	Stcks & Bnds	0.00	445.59	0.00	16.86	0.00	462.45	178.47	0.0024	19.15	(10.67)	184.95	647.41
2000	STEELE, MARTHA	Perpetual Care	Stcks & Bnds	0.00	445.59	0.00	16.86	0.00	462.45	178.47	0.0024	19.15	(10.67)	184.95	647.41
2000	DAVIS, NORMAN	Perpetual Care	Stcks & Bnds	0.00	445.59	0.00	16.86	0.00	462.45	178.47	0.0024	19.15	(10.67)	184.95	647.41
2001	CUDDIHEE, BRYAN	Perpetual Care	Stcks & Bnds	0.00	334.20	0.00	12.64	0.00	346.84	112.33	0.0018	14.36	(8.00)	118.69	465.53
2001	CUDDIHEE, MARGARET	Perpetual Care	Stcks & Bnds	0.00	334.20	0.00	12.64	0.00	346.84	112.33	0.0018	14.36	(8.00)	118.69	465.53
2001	CUDDIHEE, KARIANNE	Perpetual Care	Stcks & Bnds	0.00	334.20	0.00	12.64	0.00	346.84	112.33	0.0018	14.36	(8.00)	118.69	465.53
2001	HANDY, ALBERT	Perpetual Care	Stcks & Bnds	0.00	334.20	0.00	12.64	0.00	346.84	112.33	0.0018	14.36	(8.00)	118.69	465.53
2001	NIELSON, ELDEN & MARJORIE	Perpetual Care	Stcks & Bnds	0.00	167.10	0.00	6.32	0.00	173.42	56.18	0.0009	7.18	(4.00)	59.34	232.76
2003	OLSEN, JOEL	Perpetual Care	Stcks & Bnds	0.00	389.90	0.00	14.75	0.00	404.65	62.86	0.0021	16.76	(9.34)	70.28	474.92
2003	EDELKIND, JUDY	Perpetual Care	Stcks & Bnds	0.00	389.90	0.00	14.75	0.00	404.65	62.86	0.0021	16.76	(9.34)	70.28	474.92

				PRINCIPAL -SUB-ACCT # 5850910610					INCOME - SUB-ACCT # 5850910610					
					YTD TOTALS						YTD TOTALS			
DATE	TRUST NAME	PURPOSE	HOW INVSTD	% of TOTAL DEC	BALANCE PRINCIPAL 01/01/07	NEW FUNDS	GAIN / LOSS	EXPEND	BALANCE PRINCIPAL YEAR END DEC	BALANCE INCOME 01/01/07	%%%% DEC	NET INCOME	TRANS / EXPEND	BALANCE INCOME YEAR END DEC	TOTAL PRINCIPAL & INCOME DEC
2003	KNAPP, STEPHEN	Perpetual Care	Stcks & Bnds	0.00	111.40	0.00	4.21	0.00	115.61	17.98	0.0006	4.79	(2.67)	20.08	135.69
2003	DWYER ESTATE, TERRY	Perpetual Care	Stcks & Bnds	0.00	389.90	0.00	14.75	0.00	404.65	62.86	0.0021	16.76	(9.34)	70.28	474.92
2003	THOMAS ESTATE, SHERILL	Perpetual Care	Stcks & Bnds	0.00	167.10	0.00	6.32	0.00	173.42	26.94	0.0009	7.18	(4.00)	30.12	203.54
2006	BERRY, ROBERT W	Perpetual Care	Stcks & Bnds	0.00	412.63	0.00	15.61	0.00	428.24	1.70	0.0022	17.73	(9.88)	9.55	437.79
2006	SANFORD, CALVIN & JANICE	Perpetual Care	Stcks & Bnds	0.00	412.63	0.00	15.61	0.00	428.24	1.70	0.0022	17.73	(9.88)	9.55	437.79
2006	MCCLELLAN, BRUCE&MARY ELIZABETH	Perpetual Care	Stcks & Bnds	0.00	180.53	0.00	6.83	0.00	187.36	0.74	0.0010	7.76	(4.32)	4.18	191.53
2006	KIPKA, ROBERT E.	Perpetual Care	Stcks & Bnds	0.00	180.53	0.00	6.83	0.00	187.36	0.74	0.0010	7.76	(4.32)	4.18	191.53
2006	KIPKA, COLIN D.& RACHEL M.	Perpetual Care	Stcks & Bnds	0.00	180.53	0.00	6.83	0.00	187.36	0.74	0.0010	7.76	(4.32)	4.18	191.53
2006	ROBINSIN, THOMAS & ROWENA	Perpetual Care	Stcks & Bnds	0.00	180.53	0.00	6.83	0.00	187.36	0.74	0.0010	7.76	(4.32)	4.18	191.53
2006	DEMARNEFFE, DR. & MRS.	Perpetual Care	Stcks & Bnds	0.00	128.95	0.00	4.88	0.00	133.83	0.53	0.0007	5.54	(3.09)	2.98	136.81
2007	EDMOND KELLY FOR CHRISTINE KELLY	Perpetual Care	Stcks & Bnds	0.00	0.00	400.00	0.69	0.00	400.69	0.00	0.0021	7.07	(9.24)	(2.17)	
2007	A. GEORGE & LEIGH C. MCLEAN	Perpetual Care	Stcks & Bnds	0.00	0.00	400.00	0.69	0.00	400.69	0.00	0.0021	7.07	(9.24)	(2.17)	
2007	NATHANIEL ANABLE 2006 REV TRUST	Perpetual Care	Stcks & Bnds	0.00	0.00	400.00	0.69	0.00	400.69	0.00	0.0021	7.07	(9.24)	(2.17)	
				TOTAL	184,804.15	1,200.00	6,993.79	0.00	192,997.94	17,042.89	1.0000	7,963.56	(4,452.95)	20,553.51	212,355.91

DEATHS AND BURIALS RECORDED IN DUBLIN, NEW HAMPSHIRE FOR THE YEAR 2007

DATE	NAME	AGE	PLACE OF DEATH	BURIAL
02/08/2007	Saari, Liam		Keene, NH	
03/27/2007	Burt, Phyllis	81	Peterborough, NH	Keene, NH
03/30/2007	Mensel, Ernst	78	Dublin, NH	Northhampton, MA
04/10/2007	Horgan, Christopher	52	Peterborough, NH	Dublin, NH
05/07/2007	Folker, Mary McNicol		Connecticut	Dublin, NH
05/15/2007	Warren, Ann T.	89	Wellesley, MA	Dublin, NH
05/26/2007	Olson Jr., Frans	73	Keene, NH	Peterborough, NH
05/31/2007	Johnson, B. Lorraine	83	Waterville, ME	Dublin, NH
06/19/2007	LaFortune, Maureen	61	Dublin, NH	Peterborough, NH
08/04/2007	Yeomans, Joan G.	85	Peterborough, NH	Dublin, NH
09/28/2007	Ivanov-Rinov, Muriel	92	Westmoreland, NH	Dublin, NH
09/18/2007	Loranger, Bernard W.	77	Eustis, FL	Dublin, NH
12/10/2007	Plummer, Paul	90	Peterborough, NH	
12/25/2007	White, Lillian	85	Peterborough, NH	

The following deaths occurred during 2007 but were not recorded in the Town of Dublin.

01/23/2007	Jewell, Eunice Street	99	Dublin, NH	Durham, ME
11/10/2007	Hansen, Paige	2	Lebanon, NH	
11/28/2007	Harris, Douglas	91	Peterborough, NH	Peterborough, NH

MARRIAGES RECORDED IN DUBLIN, NEW HAMPSHIRE FOR THE YEAR 2007

DATE	NAMES	RESIDENCE
03/31/2007	Perkins, Stephen C.	Dublin, NH
	Boucher, Heather L.	Dublin, NH
04/21/2007	Sheehan, Lucas P.	Harrisville, NH
	Zelada Rivas, Gloria G.	Harrisville, NH
06/02/2007	Shimkus, Joseph P.	Dublin, NH
	Carmosino, Amy R.	Dublin, NH
06/07/2007	Stone, Caleb D.	Brooklyn, NY
	Alfredson, Anna M.	Brooklyn, NY
07/07/2007	Jenkin, Clifford M.	Dublin, NH
	Webb, Margaret J.	Harrisville, NH
07/14/2007	Phillips, David E.	Dublin, NH
	Kerouac, Michelle L.	Dublin, NH
07/14/2007	Matson, Troy C.	Dublin, NH
	Goddard, Lori B.	New Ipswich, NH
07/20/2007	Mitchell, William A.	Dublin, NH
	May, Felicia A.	Winchester, NH
08/04/2007	Andersen, George L.	Peterborough, NH
	Mann, Patricia	Dublin, NH
08/04/2007	Secord, Robert G.	Elkins Park, PA
	Moody, Camaryn M.	Dublin, NH
08/20/2007	Walter, Graham D.	New Ipswich, NH
	Bellantoni, Lois M.	New Ipswich, NH
08/25/2007	Boyd, Travis P.	Peterborough, NH
	Edelkind, Corey B.	Peterborough, NH
09/08/2007	Bekier, Kevin J.	Melrose, MA
	Cuddihee, Karianne	Melrose, MA

BIRTHS RECORDED IN THE TOWN OF DUBLIN, NEW HAMPSHIRE FOR THE YEAR 2007

DATE	CHILD'S NAME	FATHER'S/MOTHER'S NAME
01/06/2007	O'Brien, Grace Marilyn	O'Brien, Dana O'Brien, Jennifer
02/15/2007	Aldrich, Joseph Zachary	Aldrich, Brandon Aldrich, Mary
02/26/2007	Lawton, Lydia Grace	Lawton, Steven Lawton, Jennifer
03/01/2007	Bergeron, Amanda Mae	Bergeron, Kim Bergeron, Jennifer
03/12/2007	Whitcomb, Corynna Jean	Whitcomb, Joshua Whitcomb, Mala
03/26/2007	Parker, Jonathan Robert	Parker, Christopher Parker, Kelly
06/04/2007	DiPalma, Abigail Bronwyn	DiPalma, Glen DiPalma, Melissa
07/12/2007	Greenslit, Ella Louise	Greenslit, W. Blackstock, Tahneen
07/30/2007	Forristall, Bryanna Ann	Forristall, Jennifer
09/10/2007	Rousseau, Isaiah Lawrence	Rousseau, Jacob Lawrence, Bobbi
09/11/2007	Contreras-Schofield, Irys Brook	Schofield, Earl Contreras, Yvette
09/17/2007	McClusky, Rowan Caitlin	McClusky, William McClusky, Heather
10/08/2007	Seppala, Keith Alan	Seppala, Andrew Seppala, Jessica
10/30/2007	Armstrong, Liam Mitchell	Armstrong, Patrick Armstrong, Mary
11/21/2007	Laurie, David Winter	Laurie, Evan Laurie, Terra
11/21/2007	Laurie, Anna Sophia	Lauire, Evan Laurie, Terra

Owner	Map & Lot			Location	Acres	Building	Other	Land	CU Credit	Total
ABRAM, STERLING	5	64	00000B	OLD MARLBOROUGH RD	2.1	230,800	1,700	74,200	0	306,700
ACHTYL, THOMAS R.	21	39	0	GRANITE CIRCLE	2.49	224,700	5,000	78,500	0	308,200
ADAMS, JAMES	8	4	00000C	LOWER JAFFREY RD	4	246,900	4,800	72,000	0	323,700
AHERN, DANIEL P	8	4	00000B	LOWER JAFFREY RD	6	119,700	36,200	98,500	0	254,400
ALBANO, JOHN S	19	16	00000A	MONUMENT RD	2.42	152,000	1,400	83,700	0	237,100
ALDRICH, GEOFFREY M	3	49	0	WINDMILL HILL RD	21.4	0	0	85,100	82,457	2,643
ALDRICH, NANCY M	15	4	0	FIRE LANE 1	0.03	0	10,100	58,400	0	68,500
ALETTER, ANNE MARIE	2	10	0	BURPEE RD	56	22,200	0	171,000	99,841	93,359
ALLEN, CAROLE	7	25	0	MONUMENT RD	2.83	155,000	1,100	81,100	0	237,200
ALLEN, ROBERT B	8	49	0	RTE 137	6	0	0	82,500	0	82,500
ALLEN, ROBERT B.	8	47	0	RTE 137	1.75	0	0	64,800	0	64,800
ALLIS, JOHN	3	30	0	PAGE RD	97	374,400	62,500	309,700	178,256	568,344
ALLIS, JOHN	3	30	0	PAGE RD	0	135,300	0	0	0	135,300
ALMEIDA, FRANK	21	16	0	BOULDER DR	2.573	196,500	3,000	84,300	0	283,800
ANABLE, ANNE CURRIER	6	51	0	OLD HARRISVILLE RD	18	216,100	6,300	293,800	196,279	319,921
ANABLE, ANNE CURRIER	14	10	0	MAIN ST	0.1	0	3,100	34,800	0	37,900
ANABLE, NATHANIEL F REV TRUST	3	65	0	WINDMILL HILL RD	11.24	0	0	114,900	0	114,900
ANABLE, PERRY	17	1	00000B	OLD COUNTY RD	2	202,600	5,000	98,400	0	306,000
ANABLE, PERRY	17	1	00000C	OLD COUNTY RD	2.02	44,200	0	85,600	0	129,800
ANDERSON FAMILY TRUST	21	3	0	BOULDER DR	2.19	176,900	6,000	78,600	0	261,500
ANDERSON, BLAKE E.	10	3	0	LAKE ROAD	0.02	0	0	29,200	0	29,200
ANDERSON, BLAKE E.	10	28	0	FERNLEA DR	4.1	483,500	30,700	206,100	0	720,300
ANTHONY, CHARLES H	4	18	0	OLD PETERBOROUGH RD	13.45	243,700	0	174,600	33,296	385,004
ARMER, BRUCE	7	26	00000D	MONUMENT RD	5.5	280,900	34,300	94,500	0	409,700
ARMSTRONG, PATRICK	18	7	0	EAST HARRISVILLE RD	0.41	124,700	800	47,800	0	173,300
ARVIDSON, CARL RICHARD	6	30	0	CHURCH ST	6	287,900	7,300	98,000	0	393,200
ARVIDSON, CARL RICHARD	6	31	0	CHURCH ST	2	0	0	69,700	0	69,700
ATKINSON, CHARLES D	12	2	0	MAURAN LANE	7.75	410,600	20,200	302,000	0	732,800
ATMER, THOMAS	11	6	0	SNOW HILL RD	4.46	446,800	32,000	165,300	0	644,100
ATWOOD BOURNE EST	5	53	00000A	ROUTE 101	3.8	0	0	111,500	0	111,500
AUCHINCLOSS, JUSTINE	14	17	0	MAIN ST	0.18	0	2,800	65,100	0	67,900
AUCHINCLOSS, JUSTINE E	2	2	0	MILLBROOK RD	55	435,400	78,100	224,700	88,017	650,183
AUCHINCLOSS, JUSTINE E.	6	56	0	OLD HARRISVILLE RD	3.7	0	0	79,900	79,346	554
AUDREY'S CAFE	5	1	0	MAIN ST	5.2	122,400	1,200	129,600	0	253,200
AUDREY'S CAFE	5	1	0	MAIN ST	0	55,100	0	0	0	55,100
AVA RESTORATION	16	3	0	MAIN ST	1.6	59,700	24,700	145,200	0	229,600
BABCOCK, PAUL S	4	80	0	PERRY PASTURE RD	1.8	123,700	1,600	77,100	0	202,400
BACALLAO, JOSIE	16	7	0	CHURCH ST	1.3	162,700	10,200	79,200	0	252,100
BACHAND,CHRISTOPHER & JULIE M.	7	58	00000A	MAIN ST	5.5	194,200	1,200	81,000	0	276,400

Owner	Map & Lot			Location	Acres	Building	Other	Land	CU Credit	Total
BAILEY, ARNOLD B	4	53	00000G	HIGH RIDGE RD	6.2	187,200	0	78,600	0	265,800
BAKANOWSKY TRUST, LOUIS J.	4	54	0	HIGH RIDGE RD	6.2	0	0	67,800	66,871	929
BAKANOWSKY TRUST, LOUIS J.	4	54	00000A	VALLEY RD	5.3	251,300	15,100	88,200	8,191	346,409
BALDWIN, STEVEN	3	39	00000B	FROST POND	2.64	165,300	16,500	76,100	0	257,900
BANNISTER, PRISCILLA	6	27	0	SNOW HILL RD	2.25	186,700	33,600	74,700	0	295,000
BARDEN, BRIAN	7	3	0	UPPER JAFFREY RD	1.72	224,500	21,600	80,900	0	327,000
BARDEN, JASON	7	68	0	COBB MEADOW RD	4.71	127,100	600	87,600	0	215,300
BARKER, WILLIAM	6	4	0	OLD MARLBOROUGH RD	25.3	412,900	30,200	503,300	94,062	852,338
BARKER, WILLIAM	10	15	0	LAKE ROAD	0.02	0	0	13,700	0	13,700
BARTLETT, FRANCIS	2	6	00000B	BURPEE RD	16.78	154,200	10,300	108,400	37,588	235,312
BASTEDO, CECILY	8	33	00000B	COBB MEADOW RD	3.3	243,500	5,000	95,900	0	344,400
BASTEDO, PHILLIP RUSSELL	6	53	0	OLD HARRISVILLE RD	16	441,800	21,800	219,900	77,522	605,978
BAUHAN, PATRICK &	7	16	00000A	OLD COUNTY RD	13.1	292,200	27,900	115,400	18,301	417,199
BEAL, BENJAMIN	21	2	0	BOULDER DR	2.1	187,900	3,000	70,000	0	260,900
BEAN, MARILYN	7	9	0	PIERCE RD	23.95	245,500	23,000	211,500	82,953	397,047
BEAN, MARILYN	7	12	0	PIERCE RD	11.95	0	0	155,200	0	155,200
BEAUREGARD, CHAS. EST	5	30	0	CAMP ROCKNE LANE	35	0	0	243,100	236,422	6,678
BEAUREGARD, WILLIAM J	20	11	0	EAST SHORE RD	0.24	34,700	300	67,800	0	102,800
BEECH HILL-DUBLIN LAKE	6	40	0	BEECH HILL	63.63	0	7,900	518,600	0	526,500
BEECH HILL-DUBLIN LAKE	6	40	0	NEW HARRISVILLE RD	0	0	13,700	0	0	13,700
BEECH HILL-DUBLIN LAKE	6	40	0	NEW HARRISVILLE RD	0	23,500	0	0	0	23,500
BEECH HILL-DUBLIN LAKE	6	40	00000A	BEECH HILL	12.92	193,900	17,300	175,200	0	386,400
BEELER, JAMES R.	5	42	0	MAIN ST	0.61	105,600	13,000	75,100	0	193,700
BELL, JOHN H	4	6	00000A	OFF MOSSEY LN	20	0	0	54,400	51,403	2,997
BELLA, IGOR	3	31	0	WINDMILL HILL RD	81.6	0	0	314,700	306,068	8,632
BELLA, IGOR	3	31	00000A	PAGE RD	11.2	0	0	97,900	96,848	1,052
BELLA, IGOR	8	37	00000J	GREENWOOD RD	4.44	340,500	5,000	158,300	0	503,800
BEMIS, CASPER C.	7	26	00000A	MONUMENT RD	8	0	0	6,100	5,980	120
BEMIS, CASPER C.	7	26	00000B	MONUMENT RD	25	0	0	52,600	49,393	3,207
BEMIS, CASPER C.	7	30	0	MONUMENT RD	2.5	0	0	12,600	12,225	375
BENDZINSKI, JOSEPH W	20	33	0	EAST SHORE RD	0.37	33,500	0	53,500	0	87,000
BENNETT, CARL M	4	7	0	LOWER JAFFREY RD	1.061	123,100	10,500	78,200	0	211,800
BENSINGER, JAMES	17	8	0	MAIN ST	2.58	408,500	8,000	123,300	0	539,800
BERGERON, JENNIFER REVOC.TRUST	4	34	00000A	GOLDMINE RD	7.2	0	0	33,800	33,218	582
BERGERON, JENNIFER REVOC.TRUST	4	34	00000B	GOLDMINE RD	8.8	313,800	3,800	125,600	30,685	412,515
BERGERON, JENNIFER REVOC.TRUST	4	37	0	BACKLAND	9.733	0	0	19,500	18,851	649
BERGERON, JOHN L.	20	45	0	LADY SLIPPER LANE	0.38	26,100	0	40,900	0	67,000
BERGIN, CHARLES M.	7	50	0	GERRY RD	5.17	0	0	68,200	67,426	774
BERGIN, CHARLES M.	7	50	00000B	GERRY RD	12.26	0	0	73,800	71,963	1,837
BERNIER TRUST, ELIZABETH	7	47	0	INTERVAL WAY	26.5	235,800	13,200	289,500	61,396	477,104

Owner	Map & Lot			Location	Acres	Building	Other	Land	CU Credit	Total
BERNIER TRUST, ELIZABETH	7	47	0	PETERBOROUGH RD	0	60,600	94,600	0	0	155,200
BERNIER TRUST, ELIZABETH	7	48	0	INTERVAL WAY	1.1	0	0	4,300	0	4,300
BERNIER TRUST, ELIZABETH	7	51	00000B	PETERBOROUGH RD	42.87	0	1,100	192,600	148,331	45,369
BERNIER, BERTHA	8	12	0	BERNIER LANE	42.298	78,300	3,100	101,100	20,935	161,565
BERNIER, ERNEST E	8	12	1	BERNIER LANE	2.001	57,700	0	73,800	0	131,500
BERNIER, RAYMOND J	8	12	00000A	BERNIER LANE	7.2	42,100	0	78,300	0	120,400
BIKLEN, STEPHEN C	3	69	0	PARSONS RD	2.64	0	0	63,400	0	63,400
BIKLEN, STEPHEN C	4	43	0	DOOE RD	127	0	0	252,600	240,674	11,926
BIRCH, DAVID L.	1	4	0	OLD TROY RD	61.4	0	0	188,100	178,899	9,201
BIRCH, DAVID L.	1	11	0	OLD MARLBOROUGH RD	105	41,500	19,300	255,200	104,469	211,531
BIRCH, DAVID L.	1	16	00000A	OLD MARLBOROUGH RD	65	0	2,000	246,700	224,622	24,078
BIRCH, DAVID L.	1	20	0	BACKLAND	6.5	0	0	19,500	0	19,500
BIRCH, LOUISA	15	9	0	FIRE LANE 1	0.1	28,100	700	111,900	0	140,700
BIRDSEY, JOY M	1	19	00000A	OLD MARLBOROUGH RD	19.19	0	0	194,100	192,010	2,090
BLACK, STEPHEN A.	4	72	00000D	VALLEY RD	4.69	205,700	12,800	79,300	0	297,800
BLACKBURN, MARGARET	21	41	0	GRANITE CIRCLE	2.97	173,600	4,800	89,700	0	268,100
BLANCHETTE, STEVEN E	19	1	0	MONUMENT RD	2.07	126,400	40,900	102,900	0	270,200
BLITZ, LARISSA	15	17	0	FROTHINGHAM RD	3.2	380,900	18,000	104,200	0	503,100
BLODGETT FAMILY RE TRUST	6	59	0	STONLEA LANE	35.507	762,900	128,800	327,600	130,716	1,088,584
BLODGETT FAMILY RE TRUST	13	1	0	STONLEA LANE	0.063	0	0	15,700	0	15,700
BLODGETT FAMILY RE TRUST	13	1	00000B	ROUTE 101	0.051	0	4,300	24,200	0	28,500
BLODGETT FAMILY RE TRUST	13	2	0	ROUTE 101	0.068	0	2,100	30,500	0	32,600
BODECKER, ALEXANDER	1	7	00000B	OLD TROY RD	17	0	0	133,500	131,904	1,596
BOECKMANN, BRENT	10	30	0	LONE TREE RD	6.18	237,200	5,300	246,800	0	489,300
BOOZER, JONATHAN GREGORY TRUST	21	34	0	BOULDER DR	2.33	211,300	3,800	83,300	0	298,400
BOOZER, JONATHAN GREGORY TRUST	21	35	0	BOULDER DR	2.2	0	0	62,100	0	62,100
BORDNER, STEPHEN J	5	28	00000A	CAMP ROCKNE LANE	3.52	239,100	18,400	79,300	0	336,800
BOUCHER, DAVE P. & DEBORAH-JO	20	17	0	EAST SHORE RD	0.64	54,400	0	73,700	0	128,100
BOUDRIEAU, DANA J.	4	53	00000F	HIGH RIDGE RD	5.7	0	0	99,900	0	99,900
BOURNE, LUETTE	2	4	0	CLOSE RD	200	0	0	145,600	119,217	26,383
BOURNE, LUETTE	2	4	00000A	LEARNED RD	26.7	0	0	107,600	105,093	2,507
BOURNE, LUETTE	3	3	00000A	UPPER JAFFREY RD	24	0	1,700	158,200	77,003	82,897
BOURNE, LUETTE	3	4	0	CLOSE RD	19.282	125,600	5,200	187,900	119,710	198,990
BOURNE, LUETTE	10	14	0	LAKE ROAD	0.06	0	17,700	81,800	0	99,500
BOUTWELL, JEFFRIE	4	35	0	GOLDMINE RD	4.5	45,400	12,800	101,000	0	159,200
BOYD, JAMES & SANDRA	8	50	00000C	BRUSH BROOK RD	3.03	182,200	33,300	86,100	0	301,600
BRAME, J. YANCEY	5	50	0	MAIN ST	8.2	162,200	0	179,300	39,743	301,757
BRAME, J. YANCEY	5	50	0	MAIN ST	0	63,000	300	0	0	63,300
BRAME, J. YANCEY	5	50	00000A	FARNUM RD	4.4	0	0	138,400	136,532	1,868
BRANCH, JERRY	7	26	00000C	MONUMENT RD	12.1	358,400	3,000	106,000	0	467,400

Owner	Map & Lot			Location	Acres	Building	Other	Land	CU Credit	Total
BRANDES, DAVID E.	8	43	00000B	SPRING ROAD	2.435	208,100	3,000	79,600	0	290,700
BRASSARD, CAROL	4	23	0	OLD PETERBOROUGH RD	2	0	0	35,300	0	35,300
BRENING, JUNE	16	5	0	CHURCH ST	0.58	99,000	14,300	58,700	0	172,000
BREWSTER, SYLVIA	6	18	00000C	PUMPELLY LN	24.1	0	0	256,300	252,688	3,612
BREWSTER, SYLVIA	6	19	0	PUMPELLY LN	2	281,700	8,600	418,200	0	708,500
BRIGHTON, NANCY P.	4	49	0	VALLEY RD	11.131	0	0	96,600	95,265	1,335
BRIGHTON, NANCY P.	4	50	0	VALLEY RD	0.25	0	0	3,500	0	3,500
BRIGHTON, NANCY P.	4	51	0	VALLEY RD	6.7	339,200	33,900	120,600	0	493,700
BRIGHTON, NANCY P.	4	51	00000A	VALLEY RD	5.6	0	0	81,300	0	81,300
BRIGHTON, NANCY P.	4	52	00000A	VALLEY RD	10.2	0	0	119,900	0	119,900
BRIGHTON, SUSAN C.	21	9	0	GRANITE CIRCLE	3.15	216,100	6,000	95,300	0	317,400
BRITTON, THOMAS E.	20	28	0	EAST SHORE RD	0.74	0	0	33,000	0	33,000
BRNGER, EMILY B.	8	32	0	BRUSH BROOK RD	3.35	147,900	1,300	87,400	0	236,600
BROOKS, ESTHER M TRUSTEE	6	9	0	OLD MARLBOROUGH RD	11	491,400	30,100	314,200	0	835,700
BROOKS, ESTHER M TRUSTEE	10	7	0	LAKE ROAD	0.04	0	8,500	59,200	0	67,700
BROOKS, HUGH E.	20	29	0	EAST SHORE RD	0.45	48,500	800	61,200	0	110,500
BROOKS, HUGH E.	20	37	0	LADY SLIPPER LANE	0.21	0	0	21,000	0	21,000
BROOKS, HUGH E.	20	38	0	LADY SLIPPER LANE	0.25	0	0	24,200	0	24,200
BROSS JR., JOHN	3	62	00000B	WINDMILL HILL RD	11.1	0	0	164,800	162,025	2,775
BROSS JR., JOHN	3	62	00000C	WINDMILL HILL RD	30.35	0	0	124,600	120,629	3,971
BROSS JR., JOHN	3	63	0	WINDMILL HILL RD	6.47	0	0	76,300	0	76,300
BROTHERS, MICHAEL	21	17	0	BOULDER DR	2.23	215,100	0	70,500	0	285,600
BROWN, AMY J	21	28	0	GRANITE CIRCLE	3.51	149,500	3,000	106,500	0	259,000
BROWN, DONALD	7	45	0	EAST HARRISVILLE RD	3.1	131,100	6,800	86,400	0	224,300
BROWN, GARY	3	55	0	LOWER JAFFREY RD	8.5	103,600	400	99,000	0	203,000
BROWN, MILTON H	4	78	00000E	MOSSEY LANE	45	181,100	0	137,900	43,556	275,444
BROWN, PATRICK D.	8	37	00000D	BRUSH BROOK RD	4.74	222,200	6,500	92,700	0	321,400
BROWN, ROBINSON O.	6	26	0	UPPER JAFFREY RD	25.3	142,600	23,300	205,900	108,043	263,757
BROWN, SHIRLEY	20	10	0	EAST SHORE RD	0.63	46,400	800	122,000	0	169,200
BUNCH, LESLIE B.	2	5	00000A	LEARNED RD	6.3	200,700	17,100	127,000	0	344,800
BUNK, DORIS	7	73	00000C	EAST HARRISVILLE RD	5.15	38,400	7,700	80,100	1,540	124,660
BUNN, NORMAN E	3	9	00BLDG	UPPER JAFFREY RD	0	16,200	0	0	0	16,200
BUNN, NORMAN E.	3	9	0	UPPER JAFFREY RD	13.3	132,000	9,100	163,400	33,442	271,058
BUNYARD, SARAH E	7	51	0	MAIN ST	5.13	130,200	5,900	103,100	0	239,200
BURNHAM, CURTIS	3	61	00000B	WINDMILL HILL RD	12	174,900	100	111,700	28,761	257,939
BURNHAM, MOIRA MACVEAGH	5	50	00000B	FARNUM RD	1.5	0	0	6,400	0	6,400
BURNHAM, MOIRA MACVEAGH	5	51	0	FARNUM RD	80	123,300	36,100	440,800	138,940	461,260
BURNHAM, MOIRA MACVEAGH	5	54	00000A	FARNUM RD	30	0	0	207,500	199,187	8,313
BURNHAM, MOIRA MACVEAGH	5	55	0	FARNUM RD	37	262,900	38,200	304,600	120,642	485,058
BURNHAM, MOIRA MACVEAGH	6	66	0	OFF MACVEAGH RD.	118	0	0	383,400	370,450	12,950

Owner	Map & Lot			Location	Acres	Building	Other	Land	CU Credit	Total
BURNHAM, PAUL	3	54	0	LOWER JAFFREY RD	55	121,100	3,400	178,600	72,200	230,900
BURNHAM, PAUL	3	61	00000D	WHITNEY DR	10.7	43,500	4,600	171,900	27,390	192,610
BURT, PHYLLIS S.REV LIVING TR	16	36	0	MAIN ST	0.25	233,900	0	42,000	0	275,900
BUSH, PATRICIA A	8	4	0	LOWER JAFFREY RD	3.6	85,500	22,000	88,400	0	195,900
BUYDOS, RICHARD	4	42	0	GOLDMINE RD	5	283,600	3,000	102,600	0	389,200
CAMPBELL, HENRY A	6	24	00000A	SNOW HILL RD	1.8	158,600	0	73,100	0	231,700
CAMPBELL, HENRY A	15	11	0	FIRE LANE 1	0.06	35,600	-21,500	84,100	0	98,200
CANAS, JOAQUIM	7	29	0	MONUMENT RD	2	0	0	2,000	0	2,000
CAPPY, MARGARET W.	14	6	0	MAIN ST	0.1	0	0	24,400	0	24,400
CAPPY, MARGARET W.	14	15	0	MERYMAN RD	10.3	270,800	8,000	187,100	0	465,900
CARABELLO, PAUL J	3	13	0	FIRE LANE 3	19.54	199,300	1,000	176,800	45,953	331,147
CARABELLO, PAUL J	3	13	0	FIRE LANE 3		306,500	0	0	0	306,500
CARIGNAN, JOSEPH P	7	72	00000A	COBB MEADOW RD	0.09	0	0	1,700	0	1,700
CARIGNAN, JOSEPH P	7	73	0	COBB MEADOW RD	0.61	139,900	10,100	60,100	0	210,100
CARLETON, CATHERINE S	6	10	0	OLD MARLBOROUGH RD	10.5	379,800	6,500	331,900	0	718,200
CARLETON, CATHERINE S	6	10	0	OLD MARLBOROUGH RD	0	168,400	5,000	0	0	173,400
CARLETON, CATHERINE S	6	10	0	OLD MARLBOROUGH RD		95,100	0	0	0	95,100
CARLETON, CATHERINE S	15	6	0	FIRE LANE 1	0.03	0	12,100	58,400	0	70,500
CARNEY, THOMAS J	5	47	0	MAIN ST	3.05	152,900	11,600	107,800	0	272,300
CARNEY, THOMAS J	5	48	0	MAIN ST	12	0	0	111,700	111,168	532
CARON, BRENDA J	3	24	00000A	PAGE RD	3.3	96,500	6,100	87,200	0	189,800
CARPENTER, JUSTIN S. & SHANNON	8	28	0	COBB MEADOW RD	2.5	71,600	8,900	84,000	0	164,500
CARTER, MIRIAM	5	56	00000B	CHARCOAL RD	2.7	124,800	1,700	63,600	0	190,100
CARTER, WAYNE	5	68	0	OLD MARLBOROUGH RD	2.76	0	0	65,100	64,715	385
CARTER, WAYNE	5	69	0	OLD MARLBOROUGH RD	49	210,600	7,500	212,600	124,857	305,843
CARTER, WAYNE	5	70	0	OLD MARLBOROUGH RD	12.1	0	0	109,900	108,087	1,813
CATLIN, JR., LORING	13	3	0	LAKE ROAD	0.24	0	2,100	176,200	0	178,300
CATLIN, JR., LORING	13	8	0	LAKE ROAD	4	456,900	15,200	306,000	0	778,100
CATLIN, SR., LORING GRANTOR TR	13	4	00000A	LAKE ROAD	0.15	0	0	59,400	0	59,400
CATLIN, SR., LORING GRANTOR TR	13	7	00000A	LAKE ROAD	10	607,000	86,600	531,000	0	1,224,600
CAVANAUGH, VELDA JACQ. TRUST	16	18	0	OLD COMMON RD	1.188	345,300	20,800	141,800	0	507,900
CAVANAUGH, VELDA JACQ. TRUST	16	18	0	OLD COMMON RD	0	81,100	3,000	0	0	84,100
CAYFORD, J PHILIP	21	13	0	BOULDER DR	3.12	210,400	3,000	82,200	0	295,600
CAYFORD, JAMES	21	38	0	BOULDER DR	2.67	298,900	5,000	80,400	0	384,300
CAYFORD, JAMES	21	40	0	GRANITE CIRCLE	3.39	0	0	72,200	0	72,200
CERRONI, PETER	3	62	00000A	WINDMILL HILL RD	13.39	226,800	29,000	236,600	59,243	433,157
CHACE, CYNTHIA	14	16	0	OLD HARRISVILLE RD	11.7	210,600	1,100	250,000	0	461,700
CHAMBERLAIN, KEITH	8	28	00000A	COBB MEADOW RD	1.38	41,800	2,500	75,500	0	119,800
CHAMPAGNE, CHARLES F	7	5	00000A	WINDMILL HILL RD	4.62	235,900	6,500	155,500	0	397,900
CHAPELL, HELEN T	14	5	0	MAIN ST	0.05	0	3,000	26,300	0	29,300

Owner	Map & Lot			Location	Acres	Building	Other	Land	CU Credit	Total
CHESHIRE OIL COMPANY	8	22	0	MAIN ST	3	158,000	45,100	160,000	0	363,100
CHESHIRE OIL COMPANY	8	22	0	MAIN ST	0	41,000	0	0	0	41,000
CHRISTIAN, BRUCE &	16	40	0	MAIN ST	2.06	127,800	10,300	88,400	0	226,500
CHRISTIAN, GERALD F	4	78	00000C	MOSSEY LANE	2	117,700	13,200	65,600	0	196,500
CICCHETTI, PAUL	7	61	00000A	COBB MEADOW RD	20.42	0	0	115,100	50,840	64,260
CINGULAR WIRELESS	000UTL	CNGULR	00CELL	BEECH HILL	0	0	146,300	0	0	146,300
CLARK, LEWIS H	15	2	0	LAKE ROAD	4.08	232,800	5,300	180,300	0	418,400
CLARK, NORMAN H.	8	32	00000C	BRUSH BROOK RD	3.2	132,600	0	86,800	0	219,400
CLARK, PATRICIA J.	5	45	0	MAIN ST	1.85	47,200	500	69,200	0	116,900
CLARK, RUTH ESTATE	7	27	0	MONUMENT RD	5	0	0	22,900	22,825	75
CLARK, TIMOTHY R	3	10	00000B	UPPER JAFFREY RD	8.4	194,300	3,800	107,400	0	305,500
CLARKE JR, WILLIAM P	17	12	0	MAIN ST	5.06	179,100	11,400	138,400	0	328,900
CLARKESON, ANN	6	46	0	SPUR DR	19.4	386,000	18,400	429,500	45,551	788,349
CLATER, DAVID J. &	3	32	00000D	FORBUSH RD	2.11	335,200	500	82,400	0	418,100
CLIFFORD, MICHAEL N.	8	24	0	MAIN ST	3.5	135,500	8,300	132,000	0	275,800
CLIFFORD, MICHAEL N.	8	24	0	ROUTE 101	0	98,100	700	0	0	98,800
CLOUGH, JEFFREY	6	3	00000B	OLD MARLBOROUGH RD	5.1	297,100	3,000	185,000	0	485,100
CLUKAY, ISABEL F	8	50	00000A	BRUSH BROOK RD	4.2	114,400	12,900	90,800	0	218,100
COGLIANDRO, CHRIS M	7	73	00000B	EAST HARRISVILLE RD	6.56	205,500	1,000	97,700	0	304,200
COHEN, MAX	4	52	0	VALLEY RD	4.4	112,900	800	86,700	0	200,400
COLANERI, PAUL	4	81	0	PERRY PASTURE RD	15	190,800	5,000	112,000	36,642	271,158
COLLIER, CHARLES W	3	72	0	PARSONS RD	9.09	273,300	24,800	164,800	20,238	442,662
COLLIER, CHARLES W	3	72	00000A	PARSONS RD	5.09	0	0	80,900	80,138	762
COLLIER, CHARLES W	6	48	0	OLD HARRISVILLE RD	1.3	177,200	6,300	114,000	0	297,500
COLON, FRANK & DIANA	4	82	0	PERRY PASTURE RD	6	159,600	3,000	91,500	0	254,100
CONTOOCOOK VALLEY SCHOOL	16	45	0	MAIN ST	2	1,390,000	39,700	195,200	0	1,624,900
COOK, FORREST	7	5	00000C	WINDMILL HILL RD	5.003	473,200	1,700	116,500	0	591,400
CORMIER, ELIZABETH	4	4	00000B	LOWER JAFFREY RD	2.63	40,100	0	71,800	0	111,900
COX, KENNETH L.	8	35	0	BRUSH BROOK RD	20.79	410,600	55,200	153,600	68,784	550,616
CROCKER JR, A.T.	10	22	0	LONE TREE RD	7.35	0	0	167,000	0	167,000
CROCKER, JULIE S. REVOC. TRUST	10	12	0	LAKE ROAD	0.62	0	10,700	242,100	0	252,800
CROSIER, LOUIS	9	1	0	OLD MARLBOROUGH RD	2.16	145,100	8,700	148,800	0	302,600
CROTEAU, BRENDA L. &	20	18	0	OFF STONE POND RD	0.86	0	100	32,900	0	33,000
CROWELL, RICHARD	8	31	0	BRUSH BROOK RD	1.57	116,400	11,900	80,300	0	208,600
CROWLEY FAMILY LIVING TRUST	3	75	0	PARSONS RD	43	272,400	3,000	340,400	182,474	433,326
CUDDIHEE, RICHARD W. REVOCABLE	8	37	00000G	GREENWOOD RD	4.58	352,000	3,000	206,900	0	561,900
CZUY, TED J	20	7	0	EAST SHORE RD	0.54	24,800	700	113,700	0	139,200
DAHL, ZEBULON C.	3	44	0	KORPI RD	1.8	60,000	11,700	81,200	0	152,900
DAMS OF DUBLIN LLC	4	200	0	DAM	0	0	10,000	0	0	10,000
DARDAS, THOMAS M. & MEGAN	8	48	0	BRUSH BROOK RD	3.25	160,700	6,300	87,000	0	254,000

Owner	Map & Lot			Location	Acres	Building	Other	Land	CU Credit	Total
DARK POND INC	6	61	0	ROUTE 101	139	0	0	596,700	572,725	23,975
DAVIDSON, SALLY	6	54	0	OLD HARRISVILLE RD	29	315,500	53,600	264,300	48,431	584,969
DAVIDSON, SALLY	6	54	0	OLD HARRISVILLE RD		307,600	13,500	0	0	321,100
DAVIS, DIANE T	5	5	0	OLD CHESHAM RD	2	77,900	1,800	73,800	0	153,500
DAVIS, NORMAN R	8	33	00000A	COBB MEADOW RD	5.3	269,500	38,200	92,600	0	400,300
DAVIS, NORMAN R	8	33	00000C	BRUSH BROOK RD	5.8	0	0	86,400	0	86,400
DAVIS, NORMAN R	8	34	00000F	RICHARDSON ROAD	31.2	0	0	167,700	164,145	3,555
DAVIS, NORMAN R	8	34	0000FG	GRAVEL PIT	6.3	0	0	149,600	0	149,600
DAVIS, NORMAN R	8	37	0	GREENWOOD RD	118	0	0	310,800	0	310,800
DAVIS, THOMAS W	20	35	0	LADY SLIPPER LANE	0.25	38,200	0	31,500	0	69,700
DE MARNEFFE, FRANCIS	10	9	0	LAKE ROAD	0.02	0	8,800	43,800	0	52,600
DE MARNEFFE, FRANCIS	10	25	0	LAKE ROAD	4.3	292,400	20,600	182,400	0	495,400
DELILL, FLORENCE C.	8	3	00000B	PINE ACRES LANE	4.2	27,200	12,500	81,400	0	121,100
DELNERO, RICHARD A	7	23	0	MONUMENT RD	63.5	0	0	195,700	189,737	5,963
DELNERO, RICHARD A	7	23	00000B	MONUMENT RD	2.06	0	0	69,900	69,707	193
DELNERO, RICHARD A	7	23	00000C	MONUMENT RD	2.1	0	0	70,000	69,803	197
DELNERO, RICHARD A	7	23	00000D	MONUMENT RD	5.69	127,200	9,700	113,600	10,753	239,747
DELNERO, RICHARD A	7	23	00000D	MONUMENT RD	0	63,300	3,800	0	0	67,100
DELNERO, RICHARD A	7	23	00000E	MONUMENT RD	2.05	0	0	69,900	69,707	193
DELNERO, RICHARD A	7	31	0	COBB MEADOW RD	12	0	0	166,700	166,520	180
DELPHIA, PAUL D. &	16	15	0	MAIN ST	7.75	186,900	6,800	107,100	0	300,800
DELROSSI, DAVID	8	33	0	BRUSH BROOK RD	11.75	302,500	27,200	174,900	0	504,600
DEMOREST, CAROLYN REVOC.LIVING	7	8	00000A	WINDMILL HILL RD	14.6	213,500	1,600	140,700	35,512	320,288
DENNIS, SUZAN	3	14	00000C	UPPER JAFFREY RD	2.4	187,700	0	83,600	0	271,300
DESPRES, MATHEW T	8	50	1	SPRUCE RIDGE ROAD	2.08	0	0	77,000	0	77,000
DEVINNE, CHARLES D. REV. TRUST	3	43	0	FROST POND	1.4	124,600	40,000	254,700	0	419,300
DEWEY, MRS BRADLEY	6	47	00000A	OLD HARRISVILLE RD	12.2	0	0	129,700	0	129,700
DEWITT, JUDITH A	8	37	00000R	GREENWOOD RD	5.08	319,600	5,000	111,200	0	435,800
DIPALMA, GLEN &	7	35	00000B	EAST HARRISVILLE RD	2.06	262,300	0	82,200	0	344,500
DOHERTY ONE FAMILY TRUST	8	37	00000P	GREENWOOD RD	5.01	422,600	6,700	111,000	0	540,300
DONEGAN, KEVIN	21	45	0	BOULDER DR	2.25	219,500	4,400	83,000	0	306,900
DONOHOE, ROBERT W	3	39	00000A	FROST POND	2.18	244,400	3,000	99,300	0	346,700
DONOVAN, MARK	17	1	00000A	MAIN ST	2.01	212,400	7,800	97,600	0	317,800
DOYLE, PETER T.	7	32	0	COBB MEADOW RD	4	0	0	76,500	0	76,500
DOYLE, RICHARD M TRUSTEE	5	27	0	CAMP ROCKNE LANE	19	0	0	141,600	0	141,600
DOYLE, RICHARD M TRUSTEE	5	29	0	OLD MARLBOROUGH RD	4	0	0	104,400	0	104,400
DOYLE, RICHARD M TRUSTEE	5	31	0	CAMP ROCKNE LANE	3.44	266,900	21,200	186,100	0	474,200
DOYON, MARC ET AL	15	19	0	OLD COMMON RD	1	132,700	3,000	68,600	0	204,300
DRAIN, RANDOLPH	7	7	0	WINDMILL HILL RD	1.19	89,200	20,400	78,800	0	188,400
DRORY, MICHAEL D.	21	4	0	GRANITE CIRCLE	3.04	176,900	3,000	94,800	0	274,700

Owner	Map & Lot			Location	Acres	Building	Other	Land	CU Credit	Total
DUBE, LINDA J.	4	62	00000C	DOOE RD	5	105,700	800	84,000	0	190,500
DUBLIN CHRISTIAN ACADEMY	3	27	0	PAGE RD	94	575,500	30,400	660,300	105,923	1,160,277
DUBLIN CHRISTIAN ACADEMY	3	27	0	PAGE RD	0	235,500	1,900	0	0	237,400
DUBLIN CHRISTIAN ACADEMY	3	27	0	PAGE RD	0	98,800	0	0	0	98,800
DUBLIN CHRISTIAN ACADEMY	3	27	0	PAGE RD	0	72,900	0	0	0	72,900
DUBLIN CHRISTIAN ACADEMY	3	28	0	PAGE RD	68	432,500	3,000	527,400	91,450	871,450
DUBLIN CHRISTIAN ACADEMY	3	28	0	PAGE RD	0	164,100	0	0	0	164,100
DUBLIN CHRISTIAN ACADEMY	3	28	0	PAGE RD	0	883,500	0	0	0	883,500
DUBLIN CHRISTIAN ACADEMY	3	59	0	FACULTY LANE	32.16	234,900	400	456,000	76,148	615,152
DUBLIN CHRISTIAN ACADEMY	3	59	0	FOUNDERS DR	0	104,100	3,000	0	0	107,100
DUBLIN CHRISTIAN ACADEMY	3	59	0	FOUNDERS DR	0	105,300	3,000	0	0	108,300
DUBLIN CHRISTIAN ACADEMY	3	59	0	FOUNDERS DR	0	217,500	3,000	0	0	220,500
DUBLIN CHRISTIAN ACADEMY	3	59	0	FACULTY LANE	0	125,500	3,000	0	0	128,500
DUBLIN CHRISTIAN ACADEMY	3	59	0	FACULTY LANE	0	13,300	0	0	0	13,300
DUBLIN CHRISTIAN ACADEMY	3	60	0	WINDMILL HILL RD	2.04	0	0	69,800	69,710	90
DUBLIN COMMUNITY CHURCH	16	37	0	MAIN ST	0.4	489,600	35,100	84,600	0	609,300
DUBLIN COMMUNITY CHURCH	16	37	00BLDG	MAIN ST	0	0	9,200	0	0	9,200
DUBLIN COMMUNITY CHURCH	16	38	0	MAIN ST	3	358,300	6,200	101,600	0	466,100
DUBLIN COMMUNITY CHURCH	16	38	00BLDG	MAIN ST	0	0	2,500	0	0	2,500
DUBLIN CONSERVATION COMM.	4	36	0	BACKLAND	12.5	0	0	5,000	0	5,000
DUBLIN HISTORICAL SOCIETY	16	46	0	MAIN ST	0.23	106,300	1,200	39,300	0	146,800
DUBLIN LAKE CLUB	5	62	00000A	CHARCOAL RD	0.17	0	0	1,300	0	1,300
DUBLIN LAKE CLUB	5	63	0	OLD MARLBOROUGH RD	114	105,100	637,600	329,500	41,881	1,030,319
DUBLIN LAKE CLUB	6	3	0	OLD MARLBOROUGH RD	0.2	0	0	52,900	0	52,900
DUBLIN LAKE CLUB	10	18	0	LAKE ROAD	0.25	0	0	70,000	0	70,000
DUBLIN LAKE CLUB	11	1	0	LAKE ROAD	0.09	0	0	29,600	0	29,600
DUBLIN LAKE CLUB	15	3	0	LAKE ROAD	16.5	141,100	100,900	1,258,000	0	1,500,000
DUBLIN LAKE CLUB	15	3	0	ROW OFF RTE 101	0	0	17,100	0	0	17,100
DUBLIN SAND & GRAVEL, LLC	7	39	00000A	COBB MEADOW RD	1.8	0	0	60,900	0	60,900
DUBLIN SAND & GRAVEL, LLC	7	39	00000B	EAST HARRISVILLE RD	200	0	0	212,900	31,295	181,605
DUBLIN SAND & GRAVEL, LLC	7	74	0	COBB MEADOW RD	0.03	0	0	1,000	0	1,000
DUBLIN SCHOOL INC	6	37	00000A	DUBLIN RD	2.5	0	0	33,600	0	33,600
DUBLIN SCHOOL INC	6	38	0	DUBLIN RD	27	0	0	165,200	0	165,200
DUBLIN SCHOOL INC	6	39	0	DUBLIN RD	176	5,600	15,900	464,600	0	486,100
DUBLIN SCHOOL INC	6	41	0	DUBLIN RD	23	0	54,400	529,900	0	584,300
DUBLIN SCHOOL INC	6	43	0	LEHMANN WAY	12.4	546,000	38,000	1,130,100	0	1,714,100
DUBLIN SCHOOL INC	6	43	0	NEW HARRISVILLE RD	0	174,000	0	0	0	174,000
DUBLIN SCHOOL INC	6	43	0	NEW HARRISVILLE RD	0	95,700	0	0	0	95,700
DUBLIN SCHOOL INC	6	43	0	NEW HARRISVILLE RD	0	237,200	1,200	0	0	238,400
DUBLIN SCHOOL INC	6	43	0	NEW HARRISVILLE RD	0	214,800	0	0	0	214,800

Owner	Map & Lot			Location	Acres	Building	Other	Land	CU Credit	Total
DUBLIN SCHOOL INC	6	43	0	NEW HARRISVILLE RD	0	150,800	3,000	0	0	153,800
DUBLIN SCHOOL INC	6	43	0	NEW HARRISVILLE RD	0	308,600	5,000	0	0	313,600
DUBLIN SCHOOL INC	6	43	0	NEW HARRISVILLE RD		935,000	700	0	0	935,700
DUBLIN SCHOOL INC	6	43	0	NEW HARRISVILLE RD		53,900	0	0	0	53,900
DUBLIN SCHOOL INC	6	43	0	NEW HARRISVILLE RD		169,600	0	0	0	169,600
DUBLIN SCHOOL INC	6	44	0	LEHMANN WAY	0.11	641,300	0	46,200	0	687,500
DUBLIN SCHOOL INC	6	45	0	SCHOOL HOUSE RD	19.75	220,300	2,000	250,100	0	472,400
DUBLIN SCHOOL INC	6	45	0	HOYT HORNER DORM		604,800	0	0	0	604,800
DUBLIN SCHOOL INC	6	45	00000A	OLD COMMON RD	0.25	98,100	0	49,000	0	147,100
DUBLIN SCHOOL INC	15	7	0	FIRE LANE 1	0.03	0	2,100	63,300	0	65,400
DUBLIN SCHOOL INC	16	17	0	MAIN ST	1.9	0	0	86,900	0	86,900
DUBLIN SCHOOL INC	16	19	0	OLD COMMON RD	0.55	255,700	3,000	86,000	0	344,700
DUBLIN SCHOOL INC	16	20	0	MAIN ST	3.2	121,600	9,500	149,200	0	280,300
DUBLIN SCHOOL INC	16	21	0	DUBLIN RD	0.35	107,300	800	47,300	0	155,400
DUBLIN SCHOOL INC	16	23	0	LEHMANN WAY	0.6	818,900	0	107,300	0	926,200
DUBLIN SCHOOL INC	16	24	0	LEHMANN WAY	1.1	188,800	9,100	94,400	0	292,300
DUBLIN SCHOOL INC	16	25	0	DUBLIN RD	0.5	0	0	51,400	0	51,400
DUBLIN SCHOOL INC	16	26	0	DUBLIN RD	1	0	0	64,400	0	64,400
DUBLIN SCHOOL INC	16	27	0	DUBLIN RD	0.46	153,700	12,800	57,000	0	223,500
DUBLIN SCHOOL INC	16	28	0	DUBLIN RD	0.55	0	12,600	63,000	0	75,600
DUBLIN SCHOOL INC	16	30	0	DUBLIN RD	0.29	146,000	0	42,000	0	188,000
DUBLIN WOMENS CLUB	15	12	0	MAIN ST	0.38	0	20,500	151,000	0	171,500
DUBLIN WOMENS CLUB	15	13	0	MAIN ST	0.13	0	0	40,900	0	40,900
DUBLIN, TOWN OF	1	2	0	OLD TROY RD	150	0	0	399,800	0	399,800
DUBLIN, TOWN OF	3	23	0	BACKLAND	5.5	0	0	50,400	0	50,400
DUBLIN, TOWN OF	3	47	0	LOWER JAFFREY RD	42	0	0	152,500	0	152,500
DUBLIN, TOWN OF	4	8	0	LOWER JAFFREY RD	2	0	0	20,500	0	20,500
DUBLIN, TOWN OF	4	11	0	LOWER JAFFREY RD	8	0	0	12,900	0	12,900
DUBLIN, TOWN OF	4	12	0	LOWER JAFFREY RD	10	0	0	13,700	0	13,700
DUBLIN, TOWN OF	4	13	00000A	LOWER JAFFREY RD	12	0	0	12,200	0	12,200
DUBLIN, TOWN OF	4	14	0	BACKLAND	4	0	0	1,600	0	1,600
DUBLIN, TOWN OF	4	15	00000A	MAIN ST	42.9	0	0	23,200	0	23,200
DUBLIN, TOWN OF	4	15	00000B	MAIN ST	2.7	0	0	8,500	0	8,500
DUBLIN, TOWN OF	4	16	0	ROUTE 101	16	0	0	95,100	0	95,100
DUBLIN, TOWN OF	5	43	0	MARLBOROUGH RD	40.82	0	0	342,200	0	342,200
DUBLIN, TOWN OF	5	49	0	NEAR FARNUM RD	6.75	0	0	70,900	0	70,900
DUBLIN, TOWN OF	5	56	00000A	CHARCOAL RD	17	0	0	1,400	0	1,400
DUBLIN, TOWN OF	6	35	0	CHURCH ST	12.5	0	13,600	115,200	0	128,800
DUBLIN, TOWN OF	6	65	0	ROUTE 101	0.52	0	0	15,400	0	15,400
DUBLIN, TOWN OF	7	70	0	COBB MEADOW RD	79	0	145,800	174,000	0	319,800

Owner	Map & Lot			Location	Acres	Building	Other	Land	CU Credit	Total
DUBLIN, TOWN OF	8	3	0	LOWER JAFFREY RD	8.35	0	0	78,200	0	78,200
DUBLIN, TOWN OF	8	3	00000E	LOWER JAFFREY RD	16	0	0	13,700	0	13,700
DUBLIN, TOWN OF	8	3	00000F	RTE 137	9	0	0	3,600	0	3,600
DUBLIN, TOWN OF	8	7	00000A	LOWER JAFFREY RD	11	0	0	4,400	0	4,400
DUBLIN, TOWN OF	8	7	00000B	RTE 137	1.2	0	0	7,900	0	7,900
DUBLIN, TOWN OF	8	11	0	ROUTE 101	4	0	0	1,600	0	1,600
DUBLIN, TOWN OF	8	17	00000A	R/O/W	34	0	0	87,000	0	87,000
DUBLIN, TOWN OF	8	20	0	BACKLAND	10	0	0	20,000	0	20,000
DUBLIN, TOWN OF	12	9	0	LAKE ROAD	0.06	0	0	23,200	0	23,200
DUBLIN, TOWN OF	12	9	00000A	LAKE ROAD	0.03	0	0	17,400	0	17,400
DUBLIN, TOWN OF	15	14	0	OLD COMMON RD	0.63	0	0	57,000	0	57,000
DUBLIN, TOWN OF	15	15	0	CEMETERY	1.99	0	1,100	900	0	2,000
DUBLIN, TOWN OF	15	16	0	CEMETERY	7.56	0	0	1,200	0	1,200
DUBLIN, TOWN OF	16	4	0	MAIN ST	0.11	89,000	0	34,700	0	123,700
DUBLIN, TOWN OF	16	9	0	CHURCH ST	0.58	117,100	0	96,800	0	213,900
DUBLIN, TOWN OF	16	10	0	MAIN ST	0.1	426,300	0	32,600	0	458,900
DUBLIN, TOWN OF	16	11	0	MAIN ST	0.52	720,800	5,000	100,700	0	826,500
DUBLIN, TOWN OF	16	29	0	DUBLIN RD	0.5	0	0	56,100	0	56,100
DUBLIN, TOWN OF	16	34	0	MAIN ST	0.23	156,800	2,600	59,000	0	218,400
DUBLIN, TOWN OF	17	11	00000A	MAIN ST	15.675	0	0	46,200	0	46,200
DUBLIN, TOWN OF	17	21	0	MAIN ST	0.63	214,100	10,600	109,800	0	334,500
DUGAN, JOHN G.	21	43	0	BOULDER DR	3.46	175,600	800	87,800	0	264,200
DUNN, MICHAEL P &	4	53	00000H	HIGH RIDGE RD	3.59	0	0	101,000	0	101,000
DUNNING JR, DENNIS W	7	43	0	EAST HARRISVILLE RD	0.5	107,200	0	55,000	0	162,200
DUVAL, YVAN	4	20	0	OLD PETERBOROUGH RD	0.75	104,000	700	65,800	0	170,500
DWYER, WENDY B.	21	15	0	BOULDER DR	5.116	242,100	10,000	93,300	0	345,400
EATON, HUGH M	1	7	0	OLD TROY RD	2	214,700	9,100	102,500	0	326,300
EATON, HUGH M	1	7	0	OLD TROY RD	0	0	34,400	0	0	34,400
EATON, HUGH M	1	7	00000C	OLD TROY RD	91.7	0	21,600	364,500	271,654	114,446
EATON, HUGH M	2	1	0	OLD TROY RD	10.8	501,200	40,200	209,800	0	751,200
EATON, HUGH M	2	1	00000B	OLD TROY RD	100.1	0	0	173,200	163,259	9,941
EATON, HUGH M	2	1	00000C	OLD TROY RD	3.2	237,900	337,400	108,500	0	683,800
ECKERT, RICHARD	21	29	0	GRANITE CIRCLE	3.4	221,700	4,300	91,500	0	317,500
EDELKIND, HARVEY A	3	22	0	PAGE RD	54.41	0	0	218,400	208,070	10,330
EDELKIND, HARVEY A	3	24	0	PAGE RD	96.9	0	0	394,900	380,380	14,520
EDELKIND, HARVEY A	3	24	00000B	PAGE RD	27.8	293,800	9,700	336,500	148,446	491,554
EDICK, ROBERT L	4	62	00000D	DOOE RD	5	157,800	16,700	85,000	0	259,500
ELDER, ANDREW	16	39	0	MAIN ST	5.7	106,300	3,600	107,700	0	217,600
ELDER, DAVID	7	2	0	UPPER JAFFREY RD	1.75	154,400	6,600	81,000	0	242,000
ELKAVITCH, MICHAEL P	19	1	00000A	MONUMENT RD	2.07	106,000	3,800	82,300	0	192,100

Owner	Map & Lot			Location	Acres	Building	Other	Land	CU Credit	Total
ELLIS, ERNEST	7	18	00000L	CHESTNUT HILL ROAD	3.82	372,800	0	257,100	0	629,900
EMMANUEL CHURCH	16	22	0	DUBLIN RD	2.36	196,000	9,000	134,100	0	339,100
EMMANUEL CHURCH	16	22	0	NEW HARRISVILLE RD	0	110,700	3,000	0	0	113,700
ENGLE, WILLIAM	21	25	0	BOULDER DR	3.86	169,800	4,700	80,500	0	255,000
ESCALES,JOHN F. & SHARON E.	8	37	00000I	GREENWOOD RD	4.01	495,700	6,000	156,600	0	658,300
EVERETT, ALLEN E	2	7	00000A	BURPEE RD	2	93,300	0	73,800	0	167,100
EXEL, RICHARD	20	2	0	EAST SHORE RD	0.54	44,700	5,800	113,700	0	164,200
FEATHERSTON, JAMES B.	16	6	0	CHURCH ST	1.3	162,100	300	79,200	0	241,600
FELCH, EUGENE IV J	3	32	00000G	FORBUSH RD	2.36	187,300	700	83,400	0	271,400
FELDSTEIN, HILARY SIMS	8	37	00000A	BRUSH BROOK RD	3.4	139,300	11,300	87,600	0	238,200
FIELD, DAVID	5	54	0	MAIN ST	1.3	101,800	0	75,200	0	177,000
FILASKI, CRAIG	8	50	2	SPRUCE RIDGE ROAD	2.18	0	0	77,300	0	77,300
FITZGERALD, ANN K	4	2	0	OFF LOWER JAFFREY RD	46.8	0	0	84,200	79,805	4,395
FITZPATRICK, DONALD	4	31	00000B	GOLDMINE RD	3.29	143,600	1,100	95,900	0	240,600
FLETCHER, GREGG	3	60	00000B	WINDMILL HILL RD	2.01	206,000	0	82,000	0	288,000
FLICK, ARTHUR W. JR.	17	7	0	MAIN ST	4	207,200	3,000	93,200	0	303,400
FLYNN, CHRISTOPHER J.	11	9	0	LAKE ROAD	1.5	241,500	19,200	160,000	0	420,700
FOLEY, LAURANCE J	7	62	0	COBB MEADOW RD	1.27	118,600	7,400	79,100	0	205,100
FONTAINE, PERSIS W.	8	8	0	LOWER JAFFREY RD	11	128,000	9,300	116,400	0	253,700
FOOTE, GEORGE B., JR	6	18	00000D	PUMPELLY RD	87.56	0	0	324,500	311,379	13,121
FOOTE, GEORGE B., JR	6	20	0	PUMPELLY LN	2	490,600	4,000	157,400	0	652,000
FOOTE, GEORGE B., JR	10	6	0	LAKE ROAD	0.02	0	7,000	43,800	0	50,800
FOOTE, NATHANIEL W	6	8	0	OLD MARLBOROUGH RD	13	0	0	36,100	34,152	1,948
FOX, BRUCE	6	60	0	MAIN ST	7	201,400	53,400	166,500	0	421,300
FOX, BRUCE	6	60	0	ROUTE 101	0	0	6,100	0	0	6,100
FOX, THOMAS B	19	5	0	MONUMENT RD	1.3	117,500	6,500	71,300	0	195,300
FREEMAN, ANDREW	17	22	0	MAIN ST	1.5	161,600	17,800	128,400	0	307,800
FREEMAN, ANDREW B. &	18	6	0	MAIN ST	8	0	0	151,100	0	151,100
FRENCH, BRIAN	8	32	00000B	BRUSH BROOK RD	3.45	161,000	0	87,800	0	248,800
FRENCH, PAUL D	4	47	3	DOOE RD	5.08	255,200	4,600	84,200	0	344,000
FROLING, MARK	3	45	0	KORPI RD	4	130,500	74,500	90,000	0	295,000
FRYVIEW, LLC	8	15	0	OLD PETERBOROUGH RD	58.5	0	86,500	385,100	207,584	264,016
GABEL, DALE G. &	6	7	0	OLD MARLBOROUGH RD	9.9	261,600	15,200	209,200	0	486,000
GALLAGHER, CHRIS	7	63	0	COBB MEADOW RD	1.5	134,300	700	80,000	0	215,000
GANNETT, MARION S	4	21	0	OLD PETERBOROUGH RD	10.8	306,500	8,000	166,700	0	481,200
GANNETT, MARION S	4	21	0	OLD PETERBOROUGH RD	0	60,500	3,000	0	0	63,500
GANNON, THOMAS J. & JUDITH S.	5	36	0	MAIN ST	2	60,200	2,500	32,800	0	95,500
GARNER, JEFFREY S.	6	21	0	SNOW HILL RD	9	438,300	7,800	163,600	0	609,700
GARNER, JEFFREY S.	6	29	00000A	UPPER JAFFREY RD	5.648	0	0	75,500	0	75,500
GARRETT- LARSEN, JAY N.	4	45	00000B	DOOE RD	8.9	152,600	0	104,700	0	257,300

Owner	Map & Lot			Location	Acres	Building	Other	Land	CU Credit	Total
GEBHART, CAROL TRUST	2	5	0	LEARNED RD	272.7	507,400	10,700	405,300	98,509	824,891
GEBHART, CAROL TRUST	2	5	0	LEARNED RD	0	117,800	0	0	0	117,800
GEDDES, PAUL	5	13	0	MARLBOROUGH RD	17	0	0	119,200	0	119,200
GENTILE, RALPH N	3	10	00000C	UPPER JAFFREY RD	8.4	189,400	0	112,700	7,483	294,617
GENTILE, RALPH N	3	10	00000D	UPPER JAFFREY RD	8.7	0	0	92,200	88,506	3,694
GERMAIN, EDWARD	2	13	0	BURPEE RD	37	0	0	128,800	126,418	2,382
GERMAIN, EDWARD	2	14	0	BURPEE RD	2	255,200	7,400	92,300	0	354,900
GERMOND, HENRY	4	6	0	GOLDMINE RD	61	115,000	10,800	188,900	98,859	215,841
GIAIMO, FRED J	8	38	00000A	BRUSH BROOK RD	9.3	150,200	10,500	105,900	0	275,000
GILLESPIE, BEAU R	6	6	0	THISTLE DR	20.14	429,600	14,800	462,400	26,550	900,250
GILLESPIE, BEAU R	6	6	0	OLD MARLBOROUGH RD	0	65,900	21,800	0	0	87,700
GILLESPIE, BEAU R	6	6	0	OLD MARLBOROUGH RD		51,500	5,000	0	0	56,500
GILLESPIE, BEAU R	6	6	0	THISTLE DR		178,700	0	0	0	178,700
GILLESPIE, BEAU R	10	4	0	EAST LAKE RD	0.03	0	30,800	49,200	0	80,000
GIOVANNANGELI, ARTHUR	3	32	00000C	CRAIG RD	2.01	223,000	3,500	82,000	0	308,500
GIRL SCOUTS OF SWIFT WATER	5	22	0	CAMP ROCKNE LANE	132	0	0	718,100	698,320	19,780
GLASS, ROBERT L.	8	37	00000F	GREENWOOD RD	4.13	267,200	5,000	205,600	0	477,800
GLEASON, GEORGE F	6	57	0	BLACKBERRY LN	1.5	0	0	12,800	0	12,800
GNADE, WILLIAM H	19	2	0	MONUMENT RD	4	144,800	0	90,000	0	234,800
GNADE, WILLIAM H	19	4	00000A	MONUMENT RD	1.46	0	0	4,100	0	4,100
GNADE, WILLIAM H	19	7	0	MONUMENT RD	0	0	0	82,500	0	82,500
GODINE, DAVID	3	3	0	CLOSE RD	31.99	538,300	25,700	176,300	50,994	689,306
GOLDMINE ROAD PROPERTY, LLC.	4	36	00000A	GOLDMINE RD	10.522	0	186,200	155,400	1,155	340,445
GOODMAN, WILLIAM A	7	18	00000K	CHESTNUT HILL ROAD	3.7	411,600	1,500	229,100	0	642,400
GOODWIN, WILLARD W	7	3	00000B	WINDMILL HILL RD	2	307,300	1,500	143,500	0	452,300
GORMAN, JASON	7	50	00000A	GERRY RD	5.98	0	0	71,500	0	71,500
GOTTLIEB, DAVID & BERNIECE	7	11	0	PIERCE RD	3.2	93,300	1,500	89,800	0	184,600
GOTTLIEB, DAVID & BERNIECE	7	11	0	PIERCE RD	0	16,200	0	0	0	16,200
GRANT, BENTON	6	59	00000D	MAIN ST	10.1	14,300	11,600	139,800	0	165,700
GRANT, IRENE A	6	59	00000A	STONLEA LANE	83.4	360,000	11,500	298,800	140,946	530,354
GRANT, IRENE A	6	59	00000G	MERYMAN RD	3.5	0	0	89,800	0	89,800
GRANT, IRENE A	6	63	00000A	BLACKBERRY LN	0.5	0	0	5,500	0	5,500
GRAVES, LAWRENCE	10	23	00000A	LAKE ROAD	5.55	420,700	0	182,800	0	603,500
GREEFF, CATHERINE	7	13	0	PIERCE RD	4	214,500	18,800	93,200	0	326,500
GREEN, LYDIAN	19	6	0	MONUMENT RD	2.26	66,500	5,700	74,700	0	146,900
GREENE, NICHOLAS E.	7	4	00000A	CHESTNUT HILL ROAD	3.7	0	0	75,500	0	75,500
GREENE, NICHOLAS E.	7	4	00000B	CHESTNUT HILL ROAD	5.69	342,800	0	211,600	0	554,400
GREENE, R. ALAN	7	56	00000A	GOWING LANE	8.2	146,700	0	104,900	0	251,600
GREENE, R. ALAN	7	57	0	GOWING LANE	2.2	0	0	62,100	0	62,100
GREENHALGH, ZAIGA	3	71	0	WINDMILL HILL RD	12	363,000	13,900	157,200	28,201	505,899

Owner	Map & Lot			Location	Acres	Building	Other	Land	CU Credit	Total
GREENSLIT, ANDREW	5	6	0	CHESHAM RD	8.5	62,700	4,000	95,400	0	162,100
GUIDA, ALEXANDER	2	7	0	BURPEE RD	2	105,000	5,900	92,300	0	203,200
GURNEY, WILLIAM B	21	14	0	BOULDER DR	3.675	202,500	15,400	84,300	0	302,200
H.A.DRUGG APARTMENTS,LLC	4	9	00000A	GOLDMINE RD	29.44	0	0	143,600	40,730	102,870
HADDOCK, DORIS R.	7	34	0	COBB MEADOW RD	0.13	0	0	2,200	0	2,200
HADDOCK, JAMES A	7	35	0	COBB MEADOW RD	28	128,900	3,000	107,000	39,633	199,267
HADDOCK, JAMES C.	7	35	00000A	COBB MEADOW RD	2.33	163,100	7,300	83,300	0	253,700
HALE, JUDSON & SALLY	4	57	0	VALLEY RD	26.45	251,700	20,800	237,700	0	510,200
HALE, SAMUEL TRUST	10	13	0	LAKE ROAD	5.2	261,300	24,900	948,000	0	1,234,200
HALE, SAMUEL TRUST	10	13	0	LAKE ROAD		50,900	0	0	0	50,900
HALL, DAVID D	3	53	00000D	WINDMILL HILL RD	2.945	227,000	0	72,900	0	299,900
HALL, MURIEL T	17	2	0	MAIN ST	34	0	0	163,200	84,094	79,106
HAMMOND, RUTH FAMILY TRUST	7	1	0	UPPER JAFFREY RD	4	236,900	26,600	153,000	0	416,500
HAMMOND, RUTH FAMILY TRUST	7	1	0	UPPER JAFFREY RD		0	8,600	0	0	8,600
HAMPERS, DR. CONSTANTINE	6	15	00000A	LAKE ROAD	94.7	1,219,900	57,500	485,000	79,899	1,682,501
HANDY, ALBERT M	3	7	0	UPPER JAFFREY RD	22.8	294,000	32,400	204,400	56,146	474,654
HANSEN, JEFFREY N. & MERRILY P	18	10	0	OLD COUNTY RD	8	281,800	29,100	123,400	0	434,300
HANSON, LORRAINE B.	16	13	0	MAIN ST	0.84	109,700	3,000	106,000	0	218,700
HANSON, LORRAINE B.	16	13	0	MAIN ST	0	50,900	7,500	0	0	58,400
HARRIS TRUST, DOUGLAS	16	14	0	MAIN ST	0.48	173,500	3,000	70,500	0	247,000
HARRIS, ELIZ. B. REVOC. TRUST	3	25	0	PAGE RD	34	0	0	129,300	124,344	4,956
HARRIS, ELIZ. B. REVOC. TRUST	3	26	0	PAGE RD	103	344,600	37,200	359,200	113,832	627,168
HARRIS, ELIZ. B. REVOC. TRUST	3	26	0	PAGE RD	0	88,900	39,300	0	0	128,200
HARRIS, JOHN W REVOCABLE TRUST	7	4	0	MAIN ST REAR	12.58	0	0	84,900	83,955	945
HARRIS, JOHN W REVOCABLE TRUST	7	18	0	MAIN ST	84.35	97,200	10,600	391,600	259,019	240,381
HARTWELL, JOHN	8	26	0	BRUSH BROOK RD	2	88,900	100	102,500	0	191,500
HARTWELL, JOHN	8	26	0	BRUSH BROOK RD		31,900	0	0	0	31,900
HARTWELL, STEPHEN	4	24	0	OLD PETERBOROUGH RD	8	129,200	13,300	119,400	0	261,900
HARTY, DENNIS	5	7	0	OLD CHESHAM RD	3.5	82,200	18,000	79,200	0	179,400
HASTINGS,THERESA A. TRUST	5	37	0	MAIN ST	0.84	112,600	1,300	158,900	0	272,800
HAYASHI, HIROSHI	8	51	0	BRUSH BROOK RD	0.27	0	0	9,200	0	9,200
HEALY, ELIZABETH	5	61	0	CHARCOAL RD	3.41	253,900	15,400	149,000	0	418,300
HEALY, MAUREEN J	4	40	0	GOLDMINE RD	5.2	119,000	8,400	117,300	3,655	241,045
HEALY, MAUREEN J	4	40	0	GOLDMINE RD	0	25,000	400	0	0	25,400
HEBERT JR., RONALD E	4	62	00000A	DOOE RD	2.05	132,200	4,100	78,900	0	215,200
HENDERSON FOUNDATION	6	10	1	MARLBOROUGH RD	4	0	0	27,000	0	27,000
HENKE,CLAYTON A. & WAKENDA S.	21	44	0	BOULDER DR	2.63	269,200	4,200	84,500	0	357,900
HENNESSY, DANA P	3	40	0	KORPI RD	0.94	223,200	6,000	75,200	0	304,400
HEWITT, SUSAN H.	10	19	0	BARNEY RD	3.2	187,100	8,000	164,900	0	360,000
HICKS, CRAIG R	8	13	0	OLD PETERBOROUGH RD	25	0	0	124,900	0	124,900

Owner	Map & Lot			Location	Acres	Building	Other	Land	CU Credit	Total
HIGH MEADOW REALTY TRUST	5	72	0	KERSHAW AVE	22	236,200	13,100	160,400	46,132	363,568
HILL, ANTONY J. DEVILLIERS	3	10	00000E	UPPER JAFFREY RD	8.7	0	0	92,200	0	92,200
HILL, DANIEL N	7	46	00000D	EAST HARRISVILLE RD	5.1	214,600	1,000	93,300	0	308,900
HINKELL, DAVID W.	3	39	00000C	KORPI RD	2.04	145,000	0	82,200	0	227,200
HIPPLE, GLEN H	8	23	0	ROUTE 101	0.13	0	0	5,400	0	5,400
HOEKSTRA, PETER	3	22	00000A	PAGE RD	26.43	308,300	18,900	185,400	65,256	447,344
HOFFHEIMER, MARY S	7	23	00000A	MONUMENT RD	3.5	79,000	3,800	83,600	0	166,400
HOLLINGSWORTH JR, PIERCE	8	16	0	OLD PETERBOROUGH RD	150.49	0	0	178,000	171,385	6,615
HOLMES, ALFRED M	19	3	0	MONUMENT RD	2.4	67,700	0	75,200	0	142,900
HOLMES, WILLIAM	7	59	0	GOWING LANE	0.8	96,400	600	68,800	0	165,800
HOPKINS, THOMAS W	8	50	00000B	BRUSH BROOK RD	13.96	213,500	5,000	112,300	37,508	293,292
HOPKINS, TIMOTHY	3	32	00000A	PAGE RD	2.09	169,900	7,700	140,000	0	317,600
HOPKINS, TIMOTHY	3	32	00000A	PAGE RD	0	102,700	0	0	0	102,700
HORGAN, KAREN ENG	17	4	0	MAIN ST	0.98	137,500	1,500	92,500	0	231,500
HORN, KEVIN P	4	61	0	DOOE RD	1.5	128,100	4,700	68,400	0	201,200
HORN, STEVEN	7	24	0	MONUMENT RD	0.75	167,300	1,400	66,500	0	235,200
HOWARD, LYNN	3	13	00000C	FIRE LANE 3	41	63,200	900	289,900	113,004	240,996
HOWE, MICHAEL	4	44	0	DOOE RD	5.5	239,000	3,400	93,000	0	335,400
HUBNER, DEVON P.	4	41	0	GOLDMINE RD	2.5	87,900	13,100	92,200	0	193,200
HUNT, WAYNE	5	28	0	MAIN ST	3.44	98,400	500	65,800	0	164,700
HUNTER, WILLIAM BRUCE	6	33	0	CHURCH ST	1.38	349,100	0	79,500	0	428,600
HUNTER, WILLIAM BRUCE	6	34	0	CHURCH ST	0.13	0	0	2,200	0	2,200
IMHOFF, PETER H	6	47	00000B	OLD HARRISVILLE RD	31.48	819,500	11,900	189,400	34,635	986,165
INDIAN RIDGE ASSOCIATES	10	16	0	LAKE ROAD	0.02	0	0	18,800	0	18,800
INDUNI, MICHAEL	3	14	0	OXBOW ROAD	2.4	210,000	23,100	75,200	0	308,300
IORIO, MATTHEW	5	2	0	MARLBOROUGH RD	64	0	0	182,000	175,990	6,010
JACKSON, BRADLEY C	8	50	0	BRUSH BROOK RD	2.03	0	0	69,800	69,496	304
JACKSON, BRADLEY C	8	50	3	SPRUCE RIDGE ROAD	4.12	0	0	84,700	84,083	617
JACKSON, BRADLEY C	8	50	4	SPRUCE RIDGE ROAD	2.07	0	0	76,900	76,590	310
JACKSON, BRADLEY C	8	50	6	SPRING ROAD	2.92	0	0	72,800	72,362	438
JACKSON, BRADLEY C	8	50	7	SPRUCE RIDGE ROAD	2.18	0	0	77,300	76,973	327
JACKSON, BRADLEY C	8	50	8	SPRUCE RIDGE ROAD	2.16	0	0	77,300	76,976	324
JACKSON, BRADLEY C	8	50	9	SPRUCE RIDGE ROAD	2.41	0	0	78,200	77,974	226
JACOBS, CARL BEARSE TRUST	5	71	00000B	OLD MARLBOROUGH RD	9.6	58,400	0	138,300	0	196,700
JACOBSON, MARY D. &	17	20	0	MAIN ST	1.16	112,300	12,500	94,200	0	219,000
JADAK REALTY TRUST	3	67	0	WINDMILL HILL RD	24.7	399,500	125,100	364,500	94,890	794,210
JADAK REALTY TRUST	7	18	00000E	CHESTNUT HILL ROAD	3.1	0	0	88,100	0	88,100
JADAK REALTY TRUST	7	18	00000F	CHESTNUT HILL ROAD	2.02	0	0	83,700	0	83,700
JADAK REALTY TRUST	7	18	00000G	CHESTNUT HILL ROAD	4.12	0	0	137,700	0	137,700
JADAK REALTY TRUST	7	18	00000H	CHESTNUT HILL ROAD	4.05	0	0	144,900	0	144,900

Owner	Map & Lot			Location	Acres	Building	Other	Land	CU Credit	Total
JADASZEWSKI, ERIC S	8	27	00000D	BRUSH BROOK RD	14.013	159,100	13,600	211,100	86,300	297,500
JAMES, CHRISTOPHER P	7	16	0	OLD COUNTY RD	3.7	231,600	22,600	97,700	0	351,900
JAMES, JR., ALEXANDER-TRUSTEE	10	1	0	LAKE ROAD	0.05	0	17,100	31,300	0	48,400
JAMES, JR., ALEXANDER-TRUSTEE	10	29	0	FERNLEA DR	4.2	183,300	11,600	172,500	0	367,400
JAMESON, DEBBIE A	4	78	00000D	MOSSEY LANE	2.5	177,600	5,000	63,800	0	246,400
JARVIS, EDWARD A	20	13	0	EAST SHORE RD	0.28	35,300	0	74,800	0	110,100
JARVIS, EDWARD A	20	15	0	STONE POND RD	0.07	0	0	1,200	0	1,200
JEAN, ROBERT G	4	67	00000D	DOOE RD	5	153,100	600	71,200	4,566	220,334
JEAN, ROBERT G	4	67	00000E	VALLEY RD	4.179	82,200	0	80,500	6,085	156,615
JEAN, ROBERT G	4	67	00000F	VALLEY RD	4.163	0	0	72,700	72,099	601
JOHNSON, ELIZABETH REVOCABLE	4	53	00000A	HIGH RIDGE RD	4.59	443,600	10,400	168,000	0	622,000
JOHNSON, SCOTT	4	53	00000B	HIGH RIDGE RD	5.5	290,600	3,000	166,500	0	460,100
JOKI, RONALD W	20	1	00INT1	EAST SHORE RD	0.39	25,800	0	64,700	0	90,500
JONES, GREGORY	3	60	00000A	WINDMILL HILL RD	2.99	199,700	1,200	81,700	0	282,600
JOST,WILLARD H.& CAROL A.	8	34	00000C	RICHARDSON ROAD	0.6	0	0	8,900	0	8,900
JUDD, HEIDI K.	7	5	00000D	CHESTNUT HILL ROAD	5.208	0	0	86,900	0	86,900
JUTRAS, CHRISTOPHER	7	58	0	MAIN ST	13.3	155,300	2,200	113,100	0	270,600
KARLSON,RONALD E.	7	54	0	GERRY RD	18	190,200	0	117,500	42,033	265,667
KARO, KARENA M.	8	29	0	COBB MEADOW RD	0.6	101,600	1,400	59,600	0	162,600
KASTNER, DOROTHY	8	27	0	WALKER RD	3	87,600	0	77,400	0	165,000
KEANE, GEORGE K	21	30	0	BOULDER DR	3.98	143,200	4,500	85,400	0	233,100
KELLY JR, EDMOND	10	21	0	BARNEY RD	3.05	252,600	22,700	188,300	0	463,600
KELLY,LIAM M.	3	32	00000J	FORBUSH RD	2.05	230,400	3,000	82,200	0	315,600
KEMP, LAWRENCE D.	7	40	0	COBB MEADOW RD	1.6	168,000	0	60,300	0	228,300
KENERSON, JOHN B.	8	36	0	BRUSH BROOK RD	4.1	135,800	3,000	153,300	0	292,100
KENERSON, JOHN B.	8	36	0	RTE 137	0	92,500	0	0	0	92,500
KENNEDY, THOMAS A	4	29	0	GOLDMINE RD	1.2	85,300	11,700	86,700	0	183,700
KENNEY, THOMAS	4	27	0	ROUTE 101	0.25	0	0	5,300	0	5,300
KEOUGH, BRUCE W.	6	5	0	SUMNER RD	106.1	671,900	25,700	710,500	242,229	1,165,871
KEOUGH, BRUCE W.	6	5	0	OLD MARLBOROUGH RD	0	132,500	32,200	0	0	164,700
KEOUGH, BRUCE W.	6	5	0	OLD MARLBOROUGH RD		150,500	0	0	0	150,500
KEURULAINEN, JOHN A	8	9	0	MAIN ST	2.08	162,700	6,800	123,500	0	293,000
KIERSTEAD, JAIMIE B.	4	38	0	GOLDMINE RD	2.2	101,300	800	113,600	0	215,700
KILSON, MARTIN	7	6	0	WINDMILL HILL RD	11	247,000	6,000	106,300	0	359,300
KING, CLARENCE H. III	1	16	00000B	OLD MARLBOROUGH RD	70	294,400	28,000	327,700	145,450	504,650
KING, MICHAEL B	4	47	1	DOOE RD	5	0	0	76,900	76,151	749
KING, MICHAEL B	4	47	2	DOOE RD	19.23	185,700	11,700	123,900	47,562	273,738
KING, MICHAEL B	4	48	2	DOOE RD	9.98	0	0	86,800	85,305	1,495
KING, SHEILA D	4	53	00000D	HIGH RIDGE RD	4	152,100	0	68,400	0	220,500
KINGDOM CHRISTIAN MINISTRIES	1	8	0	OLD MARLBOROUGH RD	133	141,700	5,300	263,800	60,183	350,617

Owner	Map & Lot			Location	Acres	Building	Other	Land	CU Credit	Total
KINGDOM CHRISTIAN MINISTRIES	5	64	0	FAIRWOOD RD	141.7	634,500	26,200	978,100	33,198	1,605,602
KINGDOM CHRISTIAN MINISTRIES	5	64	0	FAIRWOOD RD	0	119,800	17,300	0	0	137,100
KINGDOM CHRISTIAN MINISTRIES	5	64	0	FAIRWOOD RD	0	316,500	3,200	0	0	319,700
KINGDOM CHRISTIAN MINISTRIES	5	64	0	MARSTALLER DRIVE	0	380,300	0	0	0	380,300
KINGDOM CHRISTIAN MINISTRIES	5	64	0	MARSTALLER DRIVE	0	262,300	1,900	0	0	264,200
KINGDOM CHRISTIAN MINISTRIES	5	64	0	CHURCH CIRCLE	0	716,700	0	0	0	716,700
KINGDOM CHRISTIAN MINISTRIES	5	64	0	MARSTALLER DRIVE	0	240,900	0	0	0	240,900
KINGDOM CHRISTIAN MINISTRIES	5	64	0	MARSTALLER DRIVE	0	163,000	4,500	0	0	167,500
KINGDOM CHRISTIAN MINISTRIES	5	64	0	OLD MARLBOROUGH RD	0	399,100	6,300	0	0	405,400
KINGDOM CHRISTIAN MINISTRIES	5	64	0	MARSTALLER DRIVE	0	169,800	1,100	0	0	170,900
KINGDOM CHRISTIAN MINISTRIES	5	64	0	MARSTALLER DRIVE	0	185,200	0	0	0	185,200
KIPKA, COLIN D.	7	15	00000B	PIERCE RD	6.6	234,800	0	88,800	0	323,600
KNAPP, JUDITH A.	7	16	00000B	PIERCE RD	4.18	107,600	13,300	81,500	0	202,400
KNIGHT TRUST, FRANK E	20	3	0	EAST SHORE RD	0.52	24,200	0	111,800	0	136,000
KNIGHT TRUST, ROBERT	3	66	0	WINDMILL HILL RD	5.34	125,500	3,200	157,000	0	285,700
KNIGHT, GORDON R	4	18	00000A	OLD PETERBOROUGH RD	5.97	172,300	26,500	174,200	0	373,000
KNIGHT, GORDON R	4	19	0	OLD PETERBOROUGH RD	2.94	0	0	70,800	0	70,800
KNIGHT, GORDON R	8	14	0	OLD PETERBOROUGH RD	11.42	145,600	15,500	126,100	0	287,200
KNIGHT, THOMAS	3	58	0	WINDMILL HILL RD	4.6	159,600	25,200	92,400	0	277,200
KNIGHT, THOMAS	8	14	00000A	OLD PETERBOROUGH RD	4.13	16,300	600	163,900	0	180,800
KNIGHT, THOMAS	8	14	00000A	OLD PETERBOROUGH RD	0	76,300	1,200	0	0	77,500
KNIGHT, THOMAS	8	14	00000C	OLD PETERBOROUGH RD	29.8	0	0	162,400	157,935	4,465
KNIGHT, TIMOTHY	8	14	00000B	OLD PETERBOROUGH RD	11.6	175,600	23,700	109,300	28,201	280,399
KNORR, WILLIAM J.	3	32	00000B	PAGE RD	2	247,200	3,000	82,000	0	332,200
KOESTER, BRIAN S	3	38	00000A	CRAIG RD	3.13	115,800	0	86,500	0	202,300
KORPI, JAMES	7	18	00000I	CHESTNUT HILL ROAD	4.04	336,100	6,500	259,400	0	602,000
KORPI, JOHN W.	7	46	00000H	EAST HARRISVILLE RD	3.36	136,600	16,400	87,400	0	240,400
KORPI, LEONARD F.	6	11	00000B	MCFARLAND LANE	12.7	567,200	17,500	426,700	28,278	983,122
KORPI, LEONARD F.	12	8	0	LAKE ROAD	0.1	0	39,100	87,000	0	126,100
KORPI, RALPH P.	4	4	00000A	LOWER JAFFREY RD	2.12	34,300	800	82,500	0	117,600
KORPI, SCOTT P	5	4	0	CHESHAM RD	1	97,200	3,200	74,100	0	174,500
KORPI, SYEPHAN P. ET AL	4	4	0	LOWER JAFFREY RD	2.45	97,000	4,700	83,800	0	185,500
KOSKELA, OTTO A	4	65	0	VALLEY RD	0.7	99,800	300	64,200	0	164,300
KOSKELA, OTTO A	4	75	0	VALLEY RD	86	104,900	13,800	281,600	146,932	253,368
KOSKELA, OTTO A	4	77	0	PERRY PASTURE RD	1	0	0	7,800	7,785	15
KURILLA, JOHN M	7	8	00000B	WINDMILL HILL RD	6.78	132,000	0	132,600	0	264,600
KURILLA, JOHN M	7	8	00000B	WINDMILL HILL RD		161,400	1,500	0	0	162,900
LADUE, JOHN J	7	46	00000F	EAST HARRISVILLE RD	3.8	157,900	0	89,200	0	247,100
LAFLAMME, LAWRENCE S	3	69	00000A	WINDMILL HILL RD	2.53	155,900	3,800	105,200	0	264,900
LAFOND, GARRY J.	5	52	0	FARNUM RD	6	175,200	20,300	78,000	0	273,500

Owner	Map & Lot			Location	Acres	Building	Other	Land	CU Credit	Total
LAFORTUNE, THOMAS	7	19	0	MAIN ST	9.5	233,900	300	144,000	0	378,200
LAMBERT, DENNIS	7	65	0	COBB MEADOW RD	0.18	0	0	2,700	0	2,700
LAMBERT, DENNIS	7	66	0	COBB MEADOW RD	2	0	0	61,500	0	61,500
LAMONTAGNE, RONALD W	8	46	0	BRUSH BROOK RD	12.48	211,500	17,400	109,900	30,519	308,281
LAMOUREUX, CHARLES	20	4	0	EAST SHORE RD	0.48	38,200	900	106,800	0	145,900
LANDRIANI, ROBERT	4	53	00000K	HIGH RIDGE RD	4.5	207,000	2,500	109,500	0	319,000
LANGBY, ELISABETH	2	1	00000D	OLD TROY RD	65.5	0	0	245,200	165,985	79,215
LANGEN, MARY	7	61	0	COBB MEADOW RD	2.36	92,600	8,300	96,000	0	196,900
LANGEN, MARY	7	61	0	COBB MEADOW RD	0	36,000	0	0	0	36,000
LAPIERRE, WILLIAM C	4	73	00000A	PERRY PASTURE RD	12.27	302,600	3,000	113,200	46,229	372,571
LAPINSKY, ALBERT	8	2	0	LOWER JAFFREY RD	3.13	85,400	13,400	86,500	0	185,300
LAPOINTE, CHRISTOPHER	8	50	10	SPRUCE RIDGE ROAD	2.65	255,800	8,000	79,100	0	342,900
LASKY, ERIC M.	7	14	0	PIERCE RD	2.98	143,800	3,000	96,700	0	243,500
LASKY, ERIC M.	7	14	0	PIERCE RD	0	53,900	55,600	0	0	109,500
LATCHIS, EUGENIA K	14	8	0	MAIN ST	0.03	0	0	9,200	0	9,200
LATCHIS, EUGENIA K	14	9	0	MAIN ST	0.1	0	0	16,300	0	16,300
LATCHIS, EUGENIA K	14	14	0	MERYMAN RD	1.3	240,800	35,400	118,800	0	395,000
LATTI, RICHARD	4	56	0	VALLEY RD	10.8	0	0	130,700	129,685	1,015
LAWLER, GERALD A	8	37	00000E	BRUSH BROOK RD	4.84	143,100	900	93,000	0	237,000
LAWRENCE, STEVEN L.	3	53	0	WINDMILL HILL RD	8.849	105,800	2,000	108,200	21,324	194,676
LAWRENCE, STEVEN L.	3	53	00000C	LOWER JAFFREY RD	17.408	0	0	129,100	127,465	1,635
LAWRENCE, THEODORE L	4	78	0	PERRY PASTURE RD	26.1	130,100	8,000	155,700	71,523	222,277
LAWRENCE, THEODORE L	4	79	0	PERRY PASTURE ROAD	2.7	0	0	70,000	69,960	40
LEE, HENRY	7	3	00000A	UPPER JAFFREY RD	6	0	12,400	89,000	0	101,400
LEE, HENRY	11	3	0	LAKE ROAD	0.7	112,000	3,000	468,700	0	583,700
LEE, HENRY	11	3	0	LAKE ROAD	0	39,600	0	0	0	39,600
LEE, HENRY	11	3	1	LAKE ROAD	0.25	37,400	10,500	220,500	0	268,400
LEHMANN, MICHAEL	6	36	0	MAIN ST	13.5	234,100	18,200	134,300	33,352	353,248
LEHMANN, MICHAEL	6	37	0	DUBLIN RD	81	0	0	242,800	208,410	34,390
LENSKI, TAMMY	4	53	00000C	HIGH RIDGE RD	9	194,300	0	81,200	0	275,500
LEONARD, KARIN L	7	8	00000D	PIERCE RD	2.18	0	0	63,300	0	63,300
LEONARD, KARIN L	7	8	00000E	PIERCE RD	2.18	158,800	1,500	74,400	0	234,700
LETOURNEAU, BECKY A	3	32	00000K	CRAIG RD	2.05	304,700	12,300	82,200	0	399,200
LEVENE, GRISEL REVOC TRUST	4	53	00000E	HIGH RIDGE RD	5.65	294,500	16,700	172,200	0	483,400
LEVENE, STEVEN	15	18	0	FROTHINGHAM RD	1.2	0	0	23,600	0	23,600
LEVENE, STEVEN	15	20	0	OLD COMMON RD	3	519,400	23,700	137,200	0	680,300
LEVENTHAL, FRED M. & JEAN H.	3	61	00000A	WINDMILL HILL RD	5	125,000	0	85,000	0	210,000
LEWANDOWSKI, STANLEY	4	74	0	VALLEY RD	0.5	100,600	9,000	44,000	0	153,600
LEWICKE, BETTE	21	8	0	GRANITE CIRCLE	2.85	162,000	3,000	89,200	0	254,200
LEWIS, JOHN	4	31	0	GOLDMINE RD	39.64	435,800	48,200	419,800	137,404	766,396

Owner	Map & Lot			Location	Acres	Building	Other	Land	CU Credit	Total
LEWIS, JOHN	4	31	00000A	GOLDMINE RD	2.82	0	0	67,300	66,911	389
LEWIS, JOHN	4	31	00000D	GOLDMINE RD	2.59	0	0	66,800	66,445	355
LIZOTTE, THEODORE	4	64	0	DOOE RD	3	152,500	2,400	77,400	0	232,300
LORING, JANICE A.	3	74	0	PARSONS RD	141	106,400	17,900	303,300	179,274	248,326
LOVERING, ROBERT R	8	37	00000B	BRUSH BROOK RD	3.3	215,100	0	126,400	0	341,500
LOWENTHAL, HARRY	7	50	00000E	MANDO LANE	19.37	346,700	1,500	116,900	47,897	417,203
LUCAS, CHRISTOPHER	7	44	00000B	EAST HARRISVILLE RD	0.9	137,600	14,600	73,400	0	225,600
LUKE, RACHAEL K	8	43	00000A	SPRING ROAD	2.002	193,900	0	69,700	0	263,600
MACK, ROSEMARY N.	16	8	0	CHURCH ST	1.6	218,700	42,200	76,500	0	337,400
MACKENZIE NORTH HOLDINGS LLC	8	5	0	LOWER JAFFREY RD	2.67	157,300	1,600	127,000	0	285,900
MACKEY, SCOTT C	3	50	0	WINDMILL HILL RD	0.41	0	0	12,000	0	12,000
MACKEY, SCOTT C	3	51	0	LOWER JAFFREY RD	5	115,400	8,400	94,000	0	217,800
MACKEY, SCOTT C	4	10	0	LOWER JAFFREY RD	0.65	0	0	600	0	600
MACKINNON, RICHARD A	3	73	00000A	PARSONS RD	5.1	212,800	26,700	93,700	0	333,200
MACMILLAN, FRED.W.REV.TRUST	1	1	0	ESTAWELLA RD	85.41	241,200	23,800	165,100	54,201	375,899
MACVEAGH, JR, CHARLTON	14	12	0	MAIN ST	0.03	0	800	18,500	0	19,300
MACY, SEAN REVOCABLE TRUST	3	46	0	LOWER JAFFREY RD	14	257,500	32,800	333,400	85,052	538,648
MACY, SUZAN R.	4	1	0	LOWER JAFFREY RD	105	340,900	12,100	295,300	139,392	508,908
MAGUIRE, FRANCIS	1	8	00000B	OLD TROY RD	2.97	151,700	3,700	91,500	7,170	239,730
MANN, MRS. WILLIAM	6	46	00000A	SPUR DR	11.5	251,400	19,200	202,000	7,964	464,636
MANOSH, LARRY W	20	1	00INT2	EAST SHORE RD	0.195	29,700	0	0	0	29,700
MARCHAND, RENE	20	43	0	LADY SLIPPER LANE	0.35	59,700	2,600	38,700	0	101,000
MARCHAND, RENE	20	44	0	LADY SLIPPER LANE	0.37	0	1,400	30,800	0	32,200
MARKUSON, DAVID & NANCY	5	38	0	MAIN ST	2	274,900	15,100	246,000	0	536,000
MARLOWE DAVID DEFOREST	7	38	0	EAST HARRISVILLE RD	2.54	18,500	6,100	49,200	0	73,800
MARRINER, THOMAS	18	2	0	OLD COUNTY RD	2.09	188,800	0	92,700	0	281,500
MARTIN, MEREDITH REVOC. TRST	4	45	00000A	DOOE RD	2.7	153,900	0	84,800	0	238,700
MARTIN, THOMAS	21	37	0	BOULDER DR	2.03	192,500	9,200	78,000	0	279,700
MARTINS, HEIDI M	7	42	0	EAST HARRISVILLE RD	22	109,600	12,900	142,400	51,048	213,852
MARTLAND, DAVID A	4	53	0	HIGH RIDGE RD	4.23	297,300	14,300	162,700	0	474,300
MARTLAND, DAVID A	4	53	00000J	HIGH RIDGE RD	1.58	0	0	75,200	0	75,200
MATTESEN, NANCY L	2	12	00000A	BURPEE RD	17.2	0	0	118,200	116,585	1,615
MATTSON, KERWIN M	4	45	0	DOOE RD	4.8	54,500	1,600	75,300	0	131,400
MATTSON, MARYANN	4	46	0	DOOE RD	9.5	241,700	1,000	107,600	0	350,300
MCALEER, KENNETH	3	13	00000E	UPPER JAFFREY RD	10.39	0	0	97,300	0	97,300
MCALEER, KENNETH	3	13	00000F	UPPER JAFFREY RD	9.57	372,700	18,900	174,300	0	565,900
MCCLELLAN, WILLIAM S	2	15	0	BURPEE RD	18	241,600	13,700	175,900	66,926	364,274
MCDONALD, BRIAN REVOC. TRUST	16	42	0	MAIN ST	1.17	185,200	3,800	94,300	0	283,300
MCINTYRE, ELIZABETH A	4	49	00000B	VALLEY RD	5.06	118,900	0	88,700	0	207,600
MCKENNA, ALICE	6	27	00000A	UPPER JAFFREY RD	5.2	0	0	80,500	79,866	634

Owner	Map & Lot			Location	Acres	Building	Other	Land	CU Credit	Total
MCKENNA, ALICE	6	28	0	UPPER JAFFREY RD	21	139,400	15,500	204,800	121,016	238,684
MCKENNA, FRANCIS E	1	12	0	OLD MARLBOROUGH RD	17.8	184,600	5,000	212,800	61,845	340,555
MCKENNA, FRANCIS E	8	27	00000A	BRUSH BROOK RD	8.2	140,000	0	138,600	0	278,600
MCKENNA, JOHN J	5	67	0	OLD MARLBOROUGH RD	9	0	0	65,800	0	65,800
MCKENNA, JOHN J	5	71	00000D	STONE POND RD	0.44	0	0	17,200	0	17,200
MCLEAN, DWAYNE E.	4	5	00000B	LOWER JAFFREY RD	3.3	146,800	38,500	78,500	0	263,800
MCLEAN, ERNEST L	4	5	0	LOWER JAFFREY RD	7.24	136,300	10,600	123,500	0	270,400
MCLEAN, ERNEST L	4	5	0	LOWER JAFFREY RD	0	13,200	0	0	0	13,200
MCLEAN, GEORGE	6	11	0	MCFARLAND LANE	20.3	725,900	26,400	457,900	44,487	1,165,713
MCLEAN, MARK A.	4	5	00000A	LOWER JAFFREY RD	3.46	103,000	0	79,100	0	182,100
MCLELLAN, ELIZ. GST PROT.TRST	2	3	0	MILLBROOK RD	515.18	127,100	12,300	355,600	88,453	406,547
MCLELLAN, ELIZ. GST PROT.TRST	2	3	0	OLD TROY RD	0	153,600	9,500	0	0	163,100
MCLELLAN, ELIZ. GST PROT.TRST	2	3	0	OLD TROY RD	0	41,700	7,200	0	0	48,900
MCLELLAN, ELIZ. GST PROT.TRST	10	5	0	LAKE ROAD	0.04	0	0	36,400	0	36,400
MCLELLAN, ELIZABETH G	6	3	00000A	OLD TROY RD	5.23	210,400	12,100	104,400	0	326,900
MCLELLAN, KENNETH E	4	48	3	DOOE RD	8.8	156,700	11,800	95,400	0	263,900
MCLEOD, DAVID T	7	26	00000E	MONUMENT RD	3.4	108,700	0	74,500	0	183,200
MCMAHON, SHAUN T.	17	6	0	MAIN ST	1.25	169,200	9,300	94,600	0	273,100
MCPEAKE, JOHN	3	14	00000D	UPPER JAFFREY RD	2.4	187,600	16,300	83,600	0	287,500
MEERFIELD REALTY TRUST	5	71	00000A	OLD MARLBOROUGH RD	5.8	166,300	11,900	135,900	0	314,100
MEIKLEJOHN, HARRY Y.	5	35	0	MAIN ST	2.2	320,700	6,500	186,300	0	513,500
MEISSNER, ROBERT C.	21	31	0	BOULDER DR	2.92	113,600	3,000	81,400	0	198,000
MERENDA, JAMES	20	27	0	OFF STONE POND RD	0.36	0	0	21,900	0	21,900
MERENDA, JAMES	20	40	0	LADY SLIPPER LANE	0.3	0	0	10,100	0	10,100
MERRICK, CURTIS & KATHY	8	21	0	MAIN ST	1.1	129,100	6,800	78,400	0	214,300
MERYMAN, RICHARD S.	6	58	0	MERYMAN RD	3.25	311,500	80,100	104,400	0	496,000
MERYMAN, RICHARD S.	14	7	0	MAIN ST	0.2	0	0	26,400	0	26,400
MICOZZI, ALBERT	8	37	00000C	BRUSH BROOK RD	5.1	286,800	3,700	93,300	0	383,800
MIKA, RICHARD L	13	4	0	LAKE ROAD	0.29	0	39,000	229,200	0	268,200
MIKA, RICHARD L	13	7	0	LAKE ROAD	4.5	290,600	14,600	181,700	0	486,900
MILLER, PAUL A	7	41	0	EAST HARRISVILLE RD	10.5	101,600	22,000	129,400	48,436	204,564
MILLER, PAUL A	7	46	00000G	EAST HARRISVILLE RD	2.34	0	0	70,900	70,549	351
MINER, DORIS	20	5	0	EAST SHORE RD	0.45	0	900	51,000	0	51,900
MITCHELL, ARTHUR	7	52	0	GERRY RD	1.97	66,800	3,400	57,300	0	127,500
MITCHELL, HARLAN R	20	41	0	LADY SLIPPER LANE	0.53	0	0	14,700	0	14,700
MITCHELL, HARLAN R	20	42	0	LADY SLIPPER LANE	0.76	36,200	800	60,300	0	97,300
MONADNOCK CONSERVANCY	6	55	0	OLD HARRISVILLE RD	35.68	0	0	211,600	205,773	5,827
MONADNOCK CONSERVANCY	6	59	00000C	BACKLAND	15.62	0	0	45,900	43,559	2,341
MONADNOCK CONSERVANCY	6	59	00000E	BLACKBERRY LN	8.83	0	0	45,100	43,777	1,323
MONADNOCK NO.3 LLC	17	18	0	MONUMENT RD	3.75	0	0	77,300	0	77,300

Owner	Map & Lot			Location	Acres	Building	Other	Land	CU Credit	Total
MONADNOCK PRESERVATION LLC	6	12	00000A	LAKE ROAD	78.2	0	0	369,900	142,702	227,198
MONADNOCK PRESERVATION LLC	9	3	0	LAKE ROAD	0.78	0	0	287,800	287,463	337
MONAGHAN, DENNIS	3	13	00000D	FIRE LANE 3	6.2	172,500	24,600	102,300	0	299,400
MOODY JR, CHARLES & ANGELINA	3	7	00000A	UPPER JAFFREY RD	5.01	0	11,900	145,800	0	157,700
MOORE, F H	6	49	0	OLD HARRISVILLE RD	4	477,200	12,800	135,000	0	625,000
MOORE, F H	6	49	00000A	OLD HARRISVILLE RD	3	146,800	4,900	87,700	0	239,400
MOORE, JAMES E	21	47	0	GREENWOOD RD	5.2	113,900	3,000	140,600	0	257,500
MORAN, FRANCES	2	9	0	BURPEE RD	1.5	0	0	36,000	0	36,000
MORAN, PETER	4	48	1	DOOE RD	9.64	130,900	14,500	110,100	0	255,500
MORAN, PETER	4	49	00000A	VALLEY RD	5.005	0	0	129,000	0	129,000
MORGAN,DIANE 1998 TRUST	7	18	00000A	CHESTNUT HILL ROAD	3.05	427,900	2,700	248,300	0	678,900
MORMOR'S STUGA TRUST	3	41	0	FROST POND	40	31,700	6,800	289,400	93,506	234,394
MORRIS, JOHN A.	10	17	0	LAKE ROAD	0.01	0	0	12,000	0	12,000
MORRIS, JOHN A.	10	20	0	BARNEY RD	1.4	287,100	27,800	226,900	0	541,800
MORRIS, ZACHARY T	4	67	0	VALLEY RD	2.07	215,600	3,000	82,300	0	300,900
MOSES, ROBERT S	6	42	0	DUBLIN RD	2	150,900	22,200	81,200	0	254,300
MOSHER, MICHAEL	5	53	0	MAIN ST	5.2	218,000	7,300	93,600	0	318,900
MOUNTAIN VIEW BIBLE CHURCH	3	29	0	PAGE RD	30.2	246,000	3,100	227,700	70,204	406,596
MUHLENBERG, HENRY F	21	22	0	BOULDER DR	7.32	222,900	5,000	96,600	0	324,500
MUHONEN, SCOTT M. &	3	14	00000A	OXBOW ROAD	18.1	215,100	3,800	107,200	27,152	298,948
MUIR, ROBERT C.	3	32	00000I	FORBUSH RD	2.04	233,300	0	82,200	0	315,500
MUNN JR., JOHN I	16	12	0	MAIN ST	0.49	183,900	16,600	65,000	0	265,500
MURPHY, THOMAS J	8	34	00000D	RICHARDSON ROAD	5.76	403,100	0	95,300	0	498,400
MURPHY, JOHN	3	64	0	WINDMILL HILL RD	41.1	529,200	27,900	437,100	135,354	858,846
MURPHY, JOHN	3	64	0	WINDMILL HILL RD	0	113,500	27,500	0	0	141,000
MURRAY, ROGER W	7	44	0	EAST HARRISVILLE RD	2.8	127,800	1,000	80,900	0	209,700
NAGY, OLGA M. DAVIDSON	6	59	00000F	STONLEA LANE	3.959	232,600	5,000	156,300	0	393,900
NAGY, OLGA M. DAVIDSON	6	59	00000F	STONLEA LANE		224,400	0	0	0	224,400
NAGY, OLGA M. DAVIDSON	14	13	0	MERYMAN RD	1.5	281,000	10,900	192,000	0	483,900
NAGY, OLGA M. DAVIDSON	14	00007A	0	MAIN ST	0.08	0	0	16,200	0	16,200
NASHUA VALLEY COUNCIL INC	3	15	0	UPPER JAFFREY RD	40	0	4,200	251,200	0	255,400
NASHUA VALLEY COUNCIL INC	3	17	0	UPPER JAFFREY RD	79	85,800	22,000	312,400	0	420,200
NASHUA VALLEY COUNCIL INC	3	17	0	UPPER JAFFREY RD	0	0	5,400	0	0	5,400
NASHUA VALLEY COUNCIL INC	3	18	0	UPPER JAFFREY RD	0.68	0	0	15,800	0	15,800
NASHUA VALLEY COUNCIL INC	3	19	0	UPPER JAFFREY RD	4.5	39,300	47,100	621,000	0	707,400
NASHUA VALLEY COUNCIL INC	3	19	0	UPPER JAFFREY RD	0	54,700	5,000	0	0	59,700
NASHUA VALLEY COUNCIL INC	3	19	0	UPPER JAFFREY RD	0	44,300	0	0	0	44,300
NASHUA VALLEY COUNCIL INC	3	19	0	UPPER JAFFREY RD	0	48,500	0	0	0	48,500
NASHUA VALLEY COUNCIL INC	3	19	0	UPPER JAFFREY RD		21,100	0	0	0	21,100
NASHUA VALLEY COUNCIL INC	3	20	0	UPPER JAFFREY RD	98	134,500	31,900	474,400	0	640,800

Owner	Map & Lot			Location	Acres	Building	Other	Land	CU Credit	Total
NASHUA VALLEY COUNCIL INC	3	20	0	UPPER JAFFREY RD	0	29,500	11,600	0	0	41,100
NASHUA VALLEY COUNCIL INC	3	20	0	UPPER JAFFREY RD		26,700	900	0	0	27,600
NAT. SPIRITUAL ASSEMB. OF THE	17	23	0	MAIN ST	6.9	475,600	11,500	116,600	0	603,700
NAYLOR, JOHN J	8	18	0	MAIN ST	7	108,400	2,700	94,500	0	205,600
NAYLOR, THOMAS	8	19	0	MAIN ST	3.75	105,300	3,200	80,100	0	188,600
NELSON, DAVID E	3	53	00000B	LOWER JAFFREY RD	2.06	188,500	33,200	82,200	0	303,900
NELSON, JOHN & JOYCE REV.TR,	17	14	0	MAIN ST	1	174,200	3,000	93,600	0	270,800
NEW ENGLAND FORESTRY FOUND	1	7	00000A	OLD TROY RD	100	0	0	262,300	256,131	6,169
NEW HAMPSHIRE, STATE OF	1	10	0	OLD MARLBOROUGH RD	46	0	0	132,600	0	132,600
NEW HAMPSHIRE, STATE OF	4	10	00000A	LOWER JAFFREY RD	0.11	0	0	1,900	0	1,900
NEW HAMPSHIRE, STATE OF	5	17	0	MAIN ST	17	0	0	114,700	0	114,700
NEW HAMPSHIRE, STATE OF	5	17	00000A	MAIN ST	9	0	0	91,500	0	91,500
NEW HAMPSHIRE, STATE OF	5	18	0	MAIN ST	14	0	0	27,700	0	27,700
NEW HAMPSHIRE, STATE OF	5	20	0	MAIN ST	3.4	0	0	8,800	0	8,800
NEW HAMPSHIRE, STATE OF	5	21	0	MAIN ST	75	0	0	239,400	0	239,400
NEW HAMPSHIRE, STATE OF	5	44	0	MAIN ST	1	0	0	46,800	0	46,800
NEW HAMPSHIRE, STATE OF	14	1	0	MAIN ST	0.6	0	0	89,400	0	89,400
NEW HAMPSHIRE, STATE OF	14	3	0	MAIN ST	0.25	0	0	47,000	0	47,000
NEW HAMPSHIRE, STATE OF	14	4	0	MAIN ST	0.5	0	0	123,200	0	123,200
NEWCOMBE, JENNIE C.	20	32	0	EAST SHORE RD	0.74	31,700	900	79,200	0	111,800
NEWCOMBE, JOHN T	20	9	0	EAST SHORE RD	0.38	37,700	2,400	90,800	0	130,900
NEWELL, DENNIS H	5	9	00000A	CHESHAM RD	2	100,200	1,800	82,000	0	184,000
NH STATE FISH & GAME DEPT	8	10	0	ROUTE 101	7	0	0	59,700	0	59,700
NICHOLS, MARK L.	8	37	00000O	GREENWOOD RD	5.18	325,900	3,000	111,500	0	440,400
NICHOLSON, MARK	7	46	00000J	MAIN ST	4.034	72,900	13,500	99,100	0	185,500
NIELSEN, ELDEN	19	5	00000A	MONUMENT RD	0.6	80,100	0	53,600	0	133,700
NIEMELA, BROOKS	3	32	00000L	CRAIG RD	3.8	295,200	3,000	84,700	0	382,900
NIEMELA, CALEB	3	32	00000M	CRAIG RD	3.52	189,400	13,700	88,100	0	291,200
NILES, VIRGINIA	3	6	0	LEARNED RD	11.19	260,800	62,000	145,200	0	468,000
NILES, VIRGINIA	3	6	0	LEARNED RD	0	59,300	4,200	0	0	63,500
NIXON, DENNIS W.	8	34	0	RICHARDSON ROAD	17.6	589,500	12,600	203,300	28,123	777,277
NOBLES, WILLIAM H	21	19	0	BOULDER DR	2.33	225,300	3,000	83,300	0	311,600
NOFTLE, ROBERT	7	18	00000B	CHESTNUT HILL ROAD	3.11	0	0	160,800	0	160,800
NOFTLE, ROBERT	7	18	00000D	CHESTNUT HILL ROAD	2.96	0	0	138,000	0	138,000
OBENLAND, ROBERT	3	16	0	UPPER JAFFREY RD	4	147,800	15,100	135,000	0	297,900
OBER, RICHARD	3	13	00000B	UPPER JAFFREY RD	2.5	207,200	20,000	96,600	0	323,800
O'BRIEN, DANA B.	8	34	00000B	RICHARDSON ROAD	5	248,300	0	133,500	0	381,800
OJA, JEFFREY W. &	1	8	00000A	OLD TROY RD	2.173	153,200	2,500	68,200	577	223,323
OJA, WILLARD	4	39	00000A	GOLDMINE RD	1.5	140,000	26,000	88,000	0	254,000
OLSON, FRANS O	3	34	0	CRAIG RD	2	247,300	4,000	77,900	0	329,200

Owner	Map & Lot			Location	Acres	Building	Other	Land	CU Credit	Total
O'ROURKE, DANIEL J	16	41	0	MAIN ST	3.75	269,100	31,900	118,600	0	419,600
OUELLETTE, PAULINE F.	3	48	0	LOWER JAFFREY RD	16	73,200	100	140,100	56,002	157,398
OWNERS UNKNOWN	5	39	00000A	RTE 101 REAR	6	0	0	12,000	0	12,000
OWNERS UNKNOWN	6	8	00000A	BACKLAND	2	0	0	4,000	0	4,000
OWNERS UNKNOWN	7	28	0	MONUMENT RD	2	0	0	4,100	0	4,100
PABO, MARCIA J	5	71	0	OLD MARLBOROUGH RD	5.2	288,300	24,200	187,100	0	499,600
PABO, MARCIA J	5	71	0	OLD MARLBOROUGH RD	0	85,500	3,000	0	0	88,500
PACELLI, LOUIS	7	50	00000D	GERRY RD	6.94	0	0	77,700	0	77,700
PACILLO, CAROL A	18	1	0	OLD COUNTY RD	5.6	57,900	0	84,200	0	142,100
PAICE, SCOTT G.	7	8	0000B1	WINDMILL HILL RD	2.08	209,400	8,100	74,100	0	291,600
PALLOTTA, RALPH	8	32	00000D	BRUSH BROOK RD	45.4	668,900	43,600	224,700	105,194	832,006
PALLOTTA, RALPH	21	20	0	BOULDER DR	13.76	327,600	5,800	124,100	39,431	418,069
PAP, PETER B	12	3	0	LAKE ROAD	1.75	0	0	372,600	0	372,600
PAP, PETER B	12	3	00000A	MAURAN LANE	2.25	199,600	31,700	157,700	0	389,000
PAP, PETER B	17	15	0	MAIN ST	1.96	338,500	6,600	124,700	0	469,800
PARKER, CHRISTOPHER M.	8	24	00000A	COBB MEADOW RD	7.91	235,500	500	101,700	0	337,700
PARKER, J WESTON	17	16	00000A	MONUMENT RD	1.27	0	0	67,400	0	67,400
PASCUCCI, EDWARD S	3	64	00000A	PIERCE RD	5.7	220,600	5,000	95,100	0	320,700
PB PROJECT MGT	4	21	00000A	OLD PETERBOROUGH RD	23	0	0	138,900	0	138,900
PEABODY, PAMELA R	10	27	0	HIGHFIELD LANE	1.2	235,800	15,800	134,700	0	386,300
PEASE, GREGORY	3	8	0	UPPER JAFFREY RD	1.7	255,700	3,000	80,800	0	339,500
PERKINS, STEPHEN C.	3	44	00000A	KORPI RD	1	171,400	0	78,000	0	249,400
PETERBOROUGH SPORTSM. CLUB	4	22	0	OLD PETERBOROUGH RD	21	84,600	7,300	325,800	168,502	249,198
PETRONE, AUGUSTA HENDERSON	3	1	0	WINDMILL HILL RD	75	1,232,500	34,800	455,400	0	1,722,700
PETRONE, AUGUSTA HENDERSON	3	2	0	UPPER JAFFREY RD	29	0	15,900	214,800	0	230,700
PETTY, DAVID W	8	37	00000H	GREENWOOD RD	4.14	0	0	146,200	0	146,200
PFUNTNER, MATTHEW	7	46	00000B	EAST HARRISVILLE RD	10.4	170,500	17,400	121,600	0	309,500
PHILLIPS, DAVID A	4	30	0	GOLDMINE RD	2.16	112,500	400	90,900	0	203,800
PHOENIX HOUSE OF NE	7	15	0	PIERCE RD	13.3	411,000	24,700	376,400	0	812,100
PHOENIX HOUSE OF NE	7	15	0	PIERCE RD	0	111,600	4,300	0	0	115,900
PHOENIX HOUSE OF NE	7	15	0	PIERCE RD	0	160,400	0	0	0	160,400
PHOENIX HOUSE OF NE	7	15	0	PIERCE RD	0	44,900	0	0	0	44,900
PHOENIX HOUSE OF NE	7	15	0	PIERCE RD	0	63,500	0	0	0	63,500
PHOENIX HOUSE OF NE	7	15	0	PIERCE RD	0	117,300	0	0	0	117,300
PICKFORD, HUBERT	4	25	0	GOLDMINE RD	2	165,700	7,000	90,200	0	262,900
PICKFORD, JAMES C	4	62	0	DOOE RD	6.8	0	0	69,600	0	69,600
PICKFORD, RENEE	8	25	0	MAIN ST	2	83,600	7,000	102,500	0	193,100
PICKFORD, RENEE	8	25	0	MAIN ST	0	20,700	0	0	0	20,700
PICKFORD, RICHARD E.	4	72	0	VALLEY RD	2.29	85,000	0	83,200	0	168,200
PICKFORD, RICHARD E.	4	72	00000C	VALLEY RD	11.64	0	0	107,900	36,755	71,145

Owner	Map & Lot			Location	Acres	Building	Other	Land	CU Credit	Total
PICKFORD, RICHARD E.	4	73	0	VALLEY RD	2.02	0	23,300	74,000	1,539	95,761
PICKFORD, RICHARD E.	4	76	0	PERRY PASTURE RD	3	0	0	8,600	8,555	45
PIERCE, JOHN B. REVOC. TRUST	8	38	0	BRUSH BROOK RD	7.3	286,800	16,200	99,900	0	402,900
PILLSBURY, CHARLES	7	46	0	MAIN ST	4.027	222,600	3,000	143,700	0	369,300
PILLSBURY, CHARLES	18	8	0	MAIN ST	4.31	205,700	40,100	100,200	0	346,000
PILLSBURY, CHARLES	18	8	0	MAIN ST		0	3,000	0	0	3,000
PILLSBURY, CHARLES	18	8	00000A	OLD COUTY RD	4.02	0	1,700	73,000	0	74,700
PINNEY, ALLAN	7	71	00000A	COBB MEADOW RD	2.9	151,200	7,500	81,300	0	240,000
PINNEY, ARNOLD A	7	69	0	COBB MEADOW RD	3.4	99,400	0	83,200	0	182,600
PINNEY, ARNOLD A	7	71	00000B	COBB MEADOW RD	5.7	0	0	17,100	0	17,100
PISCIOTTA, RICHARD	8	37	00000M	GREENWOOD RD	2.22	191,300	3,000	89,500	0	283,800
PLIMPTON, CHESTER	8	44	0	BRUSH BROOK RD	7	0	200	84,600	17,292	67,508
PLIMPTON, CHESTER	8	45	0	BRUSH BROOK RD	4.25	71,200	6,800	91,000	11,428	157,572
PLUMMER, PAULINE	2	6	0	BURPEE RD	5.84	88,300	5,400	96,400	0	190,100
POISSON, JOHN M	20	8	0	EAST SHORE RD	0.55	36,600	900	114,600	0	152,100
POMPILIA ASSOCIATES	6	18	0	PUMPELLY LN	18.86	88,700	4,800	158,800	0	252,300
POMPILIA ASSOCIATES	6	18	00000B	SNOW HILL RD	14.7	0	0	155,100	0	155,100
POOL, ELIZABETH	15	5	0	FIRE LANE 1	0.07	0	0	72,900	0	72,900
POOL, ELIZABETH 1998 TRUST	6	16	0	SNOW HILL RD	20.5	505,100	17,500	527,700	81,379	968,921
POWELL, JEFFREY	3	11	0	OXBOW ROAD	15.9	221,700	12,800	127,600	45,873	316,227
PRATT, JOHN	4	55	0	VALLEY RD	22	166,200	4,100	162,700	78,822	254,178
PRIMAVERA, VALERIE E	2	11	0	BURPEE RD	6	0	0	70,600	69,701	899
PUBLIC SERVICE OF NH	5	10	0	CHESHAM RD	0.44	0	2,938,400	50,200	0	2,988,600
PUTNAM 1956 TRUST, DAVID	5	12	0	MARLBOROUGH RD	12	0	0	100,300	99,173	1,127
PUTNAM 1956 TRUST, DAVID	5	15	0	MARLBOROUGH RD	655	0	0	440,700	379,191	61,509
PUTNAM 1956 TRUST, DAVID	5	16	0	MARLBOROUGH RD	1.5	0	0	20,000	19,859	141
PUTNAM 1956 TRUST, DAVID	5	19	0	MARLBOROUGH RD	3	0	0	70,700	70,418	282
PUTNAM 1956 TRUST, DAVID	5	23	0	MARLBOROUGH RD	62.5	0	0	107,500	102,193	5,307
PUTNAM 1956 TRUST, DAVID	5	24	0	MARLBOROUGH RD	0.5	0	0	5,500	5,453	47
PUTNAM 1956 TRUST, DAVID	5	25	0	MARLBOROUGH RD	8	0	0	19,300	18,948	352
PUTNAM 1956 TRUST, DAVID	5	26	0	MARLBOROUGH RD	0.63	0	0	6,100	6,006	94
PUTNAM 1956 TRUST, DAVID	5	39	0	MARLBOROUGH RD	74	0	0	192,700	185,751	6,949
PUTNAM 1956 TRUST, DAVID	5	40	0	MARLBOROUGH RD	0.25	0	0	3,500	3,481	19
PUTNAM 1956 TRUST, DAVID	5	41	0	MARLBOROUGH RD	25.8	0	0	95,700	93,277	2,423
PUTNAM 1956 TRUST, DAVID	5	65	0	MARLBOROUGH RD	280	0	0	377,200	291,328	85,872
PUTNAM 1956 TRUST, DAVID	20	20	0	OFF STONE POND RD	3.4	0	0	36,800	36,481	319
PUTNAM 1956 TRUST, DAVID	20	21	0	STONE POND RD	0.49	0	0	20,600	20,578	22
PUTNAM 1956 TRUST, DAVID	20	23	0	STONE POND RD	0.24	0	0	12,900	12,889	11
PUTNAM 1956 TRUST, DAVID	20	24	0	KERSHAW AVE	0.48	0	0	20,300	20,279	21
PUTNAM 1956 TRUST, DAVID	20	25	0	OFF STONE POND RD	0.31	0	0	32,200	32,171	29

Owner	Map & Lot			Location	Acres	Building	Other	Land	CU Credit	Total
PUTNAM 1956 TRUST, DAVID	20	26	0	OFF STONE POND RD	0.36	0	0	16,600	16,566	34
PUTNAM, BARBARA BROWN	1	3	0	OLD TROY RD	117	0	0	309,500	287,176	22,324
RAGGED EDGE REALTY	17	25	0	MAIN ST	2.6	280,300	0	135,100	0	415,400
RAGGED EDGE REALTY	17	25	0	MAIN ST	0	489,600	14,100	0	0	503,700
RAJANIEMI, DWAYNE S.	4	62	00000B	DOOE RD	10.75	168,800	20,900	111,400	0	301,100
RAJANIEMI, PAUL	4	13	0	LOWER JAFFREY RD	8	114,600	12,400	114,900	0	241,900
RALEIGH, JOHN	19	4	0	MONUMENT RD	0.94	94,800	0	75,200	0	170,000
RAU, LAWRENCE R	4	78	00000G	PERRY PASTURE RD	14	254,200	5,000	106,200	0	365,400
RAWLS, FLORENCE	3	5	0	UPPER JAFFREY RD	135.6	256,100	4,000	734,600	379,642	615,058
RAWLS, FLORENCE	3	5	0	UPPER JAFFREY RD	0	113,100	0	0	0	113,100
RAYMOND, CHRISTOPHER LOW	3	6	00000B	LEARNED RD	5.213	0	0	64,500	0	64,500
RAYMOND, MARTHA M	3	6	00000A	LEARNED RD	5.046	387,500	16,400	75,300	0	479,200
REBOLLEDO, RICHARD G	3	32	00000F	FORBUSH RD	2.45	314,200	0	92,200	0	406,400
REDEVCO LTD	1	17	0	OLD MARLBOROUGH RD	16.68	392,200	27,100	206,900	55,934	570,266
REDEVCO LTD	1	17	00000A	OLD MARLBOROUGH RD	4	0	68,000	81,000	0	149,000
REED, KARL A.	16	1	0	MAIN ST	1.75	161,900	38,400	96,600	0	296,900
REINERS, SUSAN	17	26	0	OLD COUNTY RD	0.92	129,300	30,500	92,900	0	252,700
REPACI, JAMES M.	21	26	0	BOULDER DR	2.06	228,100	3,000	82,200	0	313,300
RESNICK, LAWRENCE A	3	42	00000A	FROST POND	0.66	95,300	4,600	137,200	0	237,100
RICE, THOMAS	20	12	0	EAST SHORE RD	0.55	56,400	1,900	114,600	0	172,900
RICHARDS CO-TRUSTEES	7	17	0	PIERCE RD	15	0	0	44,100	41,238	2,862
RIVES, SALLY HEATH	7	8	0	WINDMILL HILL RD	25.53	84,400	20,100	187,600	0	292,100
ROBBIE,WALTER	2	8	0	BURPEE RD	6.3	28,100	0	80,400	0	108,500
ROBERTSON, DR RUSSELL W	7	53	0	GERRY RD	150	148,100	85,300	332,600	150,553	415,447
ROBERTSON, DR RUSSELL W	7	53	0	GERRY RD	0	305,400	41,200	0	0	346,600
ROBERTSON, PRUDENCE P	7	50	00000F	GERRY RD	15.74	0	0	103,400	101,042	2,358
ROBINSON, ABIGAIL S.	11	4	0	LAKE ROAD	1.26	173,900	5,000	592,800	0	771,700
ROBINSON, ABIGAIL S.	11	4	0	LAKE ROAD		48,500	3,000	0	0	51,500
ROBINSON, ABIGAIL S.	11	7	0	LAKE ROAD	10.76	592,900	95,300	273,300	0	961,500
ROBINSON, ABIGAIL S.	11	7	0	LAKE ROAD	0	113,600	0	0	0	113,600
ROBINSON, THOMAS	18	3	0	PIERCE RD	1.9	194,600	3,000	81,600	0	279,200
ROCCONI, MARK	20	46	0	LADY SLIPPER LANE	1.22	0	0	23,700	0	23,700
ROCCONI, MARK	20	47	0	EAST SHORE RD	0.67	37,000	1,400	50,300	0	88,700
RODRIGUEZ, ANN N.	3	68	00000A	WINDMILL HILL RD	5.05	304,900	6,000	156,200	0	467,100
ROHDE, LOUISE L. REV.TRUST	8	42	0	SPRING ROAD	2.7	154,800	10,200	84,800	0	249,800
RONDEAU, JOHN	20	22	0	STONE POND RD	0.24	0	0	12,900	0	12,900
RONDEAU, JOHN	20	48	0	STONE POND RD	1.2	40,700	2,700	63,000	0	106,400
RONDEAU, JOHN &	20	16	0	STONE POND RD	0.25	0	0	37,800	0	37,800
ROOSA, GERALD T.	16	44	0	MAIN ST	10	110,200	7,100	162,700	0	280,000
ROSS, LAWRENCE C.	16	43	0	MAIN ST	1.16	172,000	6,600	89,500	0	268,100

Owner	Map & Lot			Location	Acres	Building	Other	Land	CU Credit	Total
ROTH, RICHARD B	7	46	00000C	EAST HARRISVILLE RD	3.9	290,500	0	89,600	0	380,100
ROTHBERG, MICHAEL S.	7	50	00000C	GERRY RD	11	0	0	74,700	73,052	1,648
ROUSSEAU, TIMOTHY J.	8	37	00000Q	GREENWOOD RD	5.02	266,900	5,000	111,100	0	383,000
ROY, BRIAN P.	4	64	00000A	DOOE RD	2	214,400	3,700	55,400	0	273,500
RUBLEE, ELLEN MACVEAGH	6	47	0	OLD HARRISVILLE RD	2.15	383,500	13,900	173,500	0	570,900
RUTH, CHARLES L	4	78	00000F	MOSSEY LANE	2	151,600	3,900	55,800	0	211,300
SABINE, THEA C	6	17	0	PUMPELLY LN	5.5	325,100	3,000	115,200	0	443,300
SANDEN, OSCAR	1	17	00000B	OLD MARLBOROUGH RD	7.19	253,500	5,000	90,600	0	349,100
SANGERMANO JR, JOSEPH	3	56	0	LOWER JAFFREY RD	3.5	133,400	53,800	132,000	0	319,200
SANGERMANO, JOSEPH	8	4	00000A	LOWER JAFFREY RD	2.1	111,000	20,700	82,400	0	214,100
SARGENT, JAMES E	8	43	0	SPRING ROAD	2.941	262,800	0	85,800	0	348,600
SATURLEY, ROBERT D	8	40	0	BRUSH BROOK RD	14	0	0	140,000	138,685	1,315
SATURLEY, RUSSELL E	8	39	0	BRUSH BROOK RD	1.5	68,100	33,100	80,000	0	181,200
SCHAUER, MARK	8	32	00000A	BRUSH BROOK RD	18.8	132,200	3,000	133,000	53,257	214,943
SCHEINBLUM, RICHARD D.	8	37	00000K	GREENWOOD RD	2.9	294,800	8,500	148,900	0	452,200
SCHEURING, DAVID	5	33	0	CAMP ROCKNE LANE	4.58	336,900	0	192,700	0	529,600
SCHNABEL, WALTER	17	11	0	MAIN ST	1.704	177,600	27,000	96,400	0	301,000
SCOTT, CYNTHIA	3	61	00000E	WINDMILL HILL RD	3	422,000	95,200	129,000	0	646,200
SCOTT, CYNTHIA	3	61	00000F	WHITNEY DR	3.5	165,300	16,600	79,200	0	261,100
SCOTT, CYNTHIA	3	61	00000G	WHITNEY DR	7.8	0	560,300	220,400	0	780,700
SCOTT, HAROLD R	3	68	0	PARSONS RD	6.19	0	0	83,100	0	83,100
SCOTT, HAROLD R	3	68	00000B	PARSONS RD	5.04	138,600	0	93,100	0	231,700
SCRIBNER, BRUCE J.	7	71	0	COBB MEADOW RD	5.9	83,700	9,400	95,700	0	188,800
SCULLY, DANIEL V	5	46	0	CHARCOAL RD	13	0	0	98,800	0	98,800
SCULLY, DANIEL V	5	56	00000C	CHARCOAL RD	8	78,200	28,300	79,500	0	186,000
SEARLES, HUGH A	7	73	00000A	COBB MEADOW RD	2.07	109,000	0	78,200	0	187,200
SEAVER, ROBERT E	11	8	0	LAKE ROAD	6	110,200	12,600	196,000	0	318,800
SEAVER, THOMAS H	7	39	0	EAST HARRISVILLE RD	10	225,000	17,000	122,900	0	364,900
SEPPALA, ANDREW E.	4	3	0	LOWER JAFFREY RD	2	195,400	7,400	82,000	0	284,800
SERENYI, MARGARET K	3	73	0	PARSONS RD	48.7	345,800	9,000	371,500	130,362	595,938
SEVATSON, NANCY	4	34	0	GOLDMINE RD	9.3	201,900	4,000	107,100	1,155	311,845
SHATTUCK, DOUGLAS	18	4	0	PIERCE RD	1.22	107,500	400	78,900	0	186,800
SHEEHAN, VINCENT L	8	3	00000C	PINE ACRES LANE	2.8	139,600	0	95,900	0	235,500
SHEEHAN, VINCENT L	8	3	00000C	PINE ACRES LANE		36,600	0	0	0	36,600
SHEEHAN, WILLIAM J. &	7	18	00000C	CHESTNUT HILL ROAD	2.48	0	0	134,900	0	134,900
SHERMAN, JOSEPH R	7	44	00000A	EAST HARRISVILLE RD	12.3	0	0	101,200	99,357	1,843
SHONK, BRONSON	15	1	0	SNOW HILL RD	11.6	332,600	19,200	268,300	0	620,100
SHONK, BRONSON	15	1	0	SNOW HILL RD	0	86,400	6,000	0	0	92,400
SHONK, BRONSON	15	1	0	SNOW HILL RD	0	26,100	3,000	0	0	29,100
SHONK, BRONSON	15	10	0	FIRE LANE 1	0.06	25,000	3,800	71,200	0	100,000

Owner	Map & Lot			Location	Acres	Building	Other	Land	CU Credit	Total
SHONK, LUCY	6	1	00000A	OLD TROY RD	2.4	98,600	23,600	92,000	0	214,200
SHONK, PETER M	6	1	0	OLD TROY RD	15.9	273,300	42,600	172,300	55,329	432,871
SILITCH, NICHOLAS	6	13	0	HIGHFIELD LANE	8.5	84,600	3,000	293,500	0	381,100
SILITCH, NICHOLAS	6	13	0	HIGHFIELD LANE	0	71,700	0	0	0	71,700
SILITCH, NICHOLAS	10	8	0	LAKE ROAD	0.21	0	20,000	112,900	0	132,900
SILITCH, NICHOLAS	10	26	0	HIGHFIELD LANE	6	466,200	64,900	223,400	0	754,500
SILMAN, KENNETH E.	4	31	00000C	GOLDMINE RD	3.88	235,800	5,300	98,500	0	339,600
SIMARD, RAYMOND A TRUSTEE	8	30	0	COBB MEADOW RD	3	125,500	7,800	81,700	0	215,000
SIMMONS, RICHARD D	3	76	0	PARSONS RD	48	0	0	140,400	133,208	7,192
SIMPSON, CHARLES T	7	22	0	MONUMENT RD	2.06	154,500	16,500	82,200	0	253,200
SIMPSON, CHARLES T	7	22	00000B	MONUMENT RD	2.36	0	0	75,100	0	75,100
SIMPSON, JANE E.	7	16	00000C	PIERCE RD	2.79	113,300	0	76,600	0	189,900
SIMPSON, YING H.	17	3	00000B	MAIN ST	1.07	208,800	0	89,300	0	298,100
SINAUER, JOCELYN	18	9	0	OLD COUNTY RD	3.1	122,800	10,300	77,800	0	210,900
SINGLETON, RHINE	3	62	0	WINDMILL HILL RD	12.48	219,500	14,100	168,800	20,488	381,712
SIROIS, LUCIA ET AL	4	9	0	GOLDMINE RD	13.76	113,700	15,900	216,000	76,456	269,144
SISTARE, JONATHAN	7	5	0	WINDMILL HILL RD	11.817	0	0	261,000	257,667	3,333
SISTARE, JONATHAN	7	5	00000B	WINDMILL HILL RD	5.262	542,600	9,400	177,000	12,694	716,306
SLAYTON FAMILY TRUST	10	24	0	LONE TREE RD	8.84	210,400	9,400	324,700	0	544,500
SMITH III, WILLIAM G.	21	18	0	BOULDER DR	2.42	229,600	0	50,200	0	279,800
SMITH, JASON P	1	19	0	OLD MARLBOROUGH RD	5.13	213,200	5,700	104,700	0	323,600
SMITH, JASON P	1	19	0	OLD MARLBOROUGH RD	0	55,400	0	0	0	55,400
SMITH, JOHN E	21	10	0	BOULDER DR	2.78	162,400	0	97,900	0	260,300
SMITH, MARTHA	4	63	0	DOOE RD EXT	103	0	0	136,400	120,966	15,434
SMITH, MARTIN REVOC TRUST	8	37	00000S	RICHARDSON ROAD	5.15	427,500	5,000	94,600	0	527,100
SMULLEN, JAMES P.	7	46	00000A	EAST HARRISVILLE RD	2.5	103,500	500	84,000	0	188,000
SNITKO, WALTER J.	6	29	0	UPPER JAFFREY RD	2.081	148,900	14,500	90,600	0	254,000
SNITKO, WALTER J.	17	3	00000A	MAIN ST	1.006	154,200	0	93,600	0	247,800
SOC PROTECTION NH FORESTS	1	5	0	OLD TROY RD	50	0	0	256,600	255,816	784
SOC PROTECTION NH FORESTS	1	5	1	OLD TROY RD	14	0	0	97,700	0	97,700
SOC PROTECTION NH FORESTS	1	6	0	OLD TROY RD	372	0	0	283,500	0	283,500
SOC PROTECTION NH FORESTS	2	1	00000A	OLD TROY RD	238	0	0	195,200	0	195,200
SOC PROTECTION NH FORESTS	2	3	00000A	BACKLAND	103	0	0	156,600	0	156,600
SOC PROTECTION NH FORESTS	2	16	0	BACKLAND	220	0	0	202,400	181,741	20,659
SOC PROTECTION NH FORESTS	2	17	0	BACKLAND	605	0	0	302,500	0	302,500
SOC PROTECTION NH FORESTS	5	56	0	CHARCOAL RD	22.6	0	0	63,300	60,304	2,996
SOC PROTECTION NH FORESTS	5	61	00000A	CHARCOAL RD	5.66	0	0	49,100	48,901	199
SOC PROTECTION NH FORESTS	5	61	00000B	CHARCOAL RD	51.6	0	0	168,600	166,311	2,289
SOC PROTECTION NH FORESTS	6	63	0	OLD CHESHAM RD	97	0	0	289,900	286,488	3,412
SOC PROTECTION NH FORESTS	6	64	0	ROUTE 101	4	0	0	84,200	84,059	141

Owner	Map & Lot			Location	Acres	Building	Other	Land	CU Credit	Total
SOC PROTECTION NH FORESTS	6	68	0	ROUTE 101	171	0	0	364,000	356,802	7,198
SOVIK, JAMES S	21	11	0	BOULDER DR	2.38	206,000	1,900	91,900	0	299,800
SOVIK, JAMES S	21	12	0	BOULDER DR	4.5	0	0	60,500	0	60,500
SPENCER, LOUISA	6	12	0	FIRE LANE 2	196.3	452,000	24,500	837,300	200,593	1,113,207
SPENCER, LOUISA	6	12	0	LAKE ROAD	0	191,000	57,100	0	0	248,100
SPENCER, LOUISA	6	12	0	LAKE ROAD	0	124,200	10,200	0	0	134,400
SPENCER, LOUISA	6	12	0	LAKE ROAD		73,700	0	0	0	73,700
SPENCER, LOUISA	7	11	00000A	PIERCE RD	81	0	0	242,600	233,160	9,440
SPENCER, LOUISA	7	15	00000A	PIERCE RD	46.5	0	0	128,100	122,751	5,349
SPENCER, LOUISA	7	15	00000C	OLD COUNTY RD	15	0	0	90,600	88,757	1,843
SPENCER, LOUISA	9	2	0	LAKE ROAD	4.72	0	0	817,300	815,258	2,042
SPENCER, LOUISA	9	4	0	LAKE ROAD	34.01	0	0	505,700	498,110	7,590
SPENCER, LOUISA	10	2	0	LAKE ROAD	0.27	0	0	117,100	0	117,100
SPRAGUE, MARGOT LYMAN	1	14	0	OLD MARLBOROUGH RD	10.63	157,900	3,000	175,100	0	336,000
STAPLES, CLESTON V	17	17	0	MONUMENT RD	6.75	160,000	3,000	95,300	0	258,300
STEPHENS, RICHARD TRUST	21	48	0	BRUSH BROOK RD	16	367,600	21,600	132,700	32,711	489,189
STERLING, JEANNE D	6	24	0	SNOW HILL RD	1.9	168,100	6,300	91,800	0	266,200
STEWART, KIM	17	9	0	MAIN ST	5.15	351,900	22,600	125,700	0	500,200
STOCKWELL, DANIEL E. JR.	16	2	0	MAIN ST	0.55	143,100	8,000	68,800	0	219,900
STONE POND ASSOCIATION	20	6	0	EAST SHORE RD	0.45	0	6,200	0	0	6,200
STONE POND REALTY TRUST	5	73	0	BACKLAND	0.92	0	0	1,800	0	1,800
STONE, DAVID O	4	67	00000A	DOOE RD	3	127,500	12,300	77,400	0	217,200
STONE, JR., DAVID O	7	46	00000E	EAST HARRISVILLE RD	3.8	122,300	2,300	80,300	0	204,900
STONELEIGH TRUST	13	1	00000A	ROUTE 101	0.044	0	41,900	24,800	0	66,700
STOWELL, BENJAMIN M	1	1	00000A	ESTAWELLA RD	6.105	150,000	18,200	113,800	7,164	274,836
STOWELL, TULA M.	1	1	00000C	ESTAWELLA RD	240.98	0	0	165,300	129,189	36,111
STOWELL-HADLEY, AYNN	1	1	00000B	OLD TROY RD	15.187	0	0	102,200	99,924	2,276
SUNDSTROM, LIONEL F	5	14	0	MAIN ST	5	126,700	2,400	94,000	0	223,100
SUNDSTROM, MICHAEL C	5	3	0	CHESHAM RD	28.93	115,900	13,600	189,500	96,066	222,934
SUNDSTROM, NORMAN E	5	11	0	CHESHAM RD	141	70,200	0	283,800	151,980	202,020
SUNDSTROM, NORMAN E	5	11	0	CHESHAM RD	0	150,800	0	0	0	150,800
SUSMANN, ARTHUR	5	9	0	CHESHAM RD	23.8	133,200	16,300	142,500	51,283	240,717
SUSMANN, ARTHUR	5	9	00000B	CHESHAM RD	2.3	0	0	70,700	0	70,700
SWANSON, SCOTT M	2	12	0	BURPEE RD	29.9	132,700	7,400	174,200	96,788	217,512
SWITZER, MARGARET	6	11	00000A	MCFARLAND LANE	12	250,600	1,400	364,700	28,201	588,499
SYKENY, MICHAEL P.	4	78	00000A	MOSSEY LANE	5	192,000	900	63,200	0	256,100
SYLVAIN, ERIC T.	20	31	0	EAST SHORE RD	0.28	59,900	0	52,400	0	112,300
SZYDLO, SUSAN	8	6	0	LOWER JAFFREY RD	2.5	119,800	0	84,000	0	203,800
TAFE, WILLIAM M	4	78	00000B	MOSSEY LANE	2	157,600	12,700	62,300	0	232,600
TANNER, WILLIAM B.	17	24	0	MAIN ST	0.66	168,100	0	74,800	0	242,900

Owner	Map & Lot			Location	Acres	Building	Other	Land	CU Credit	Total
TAYLOR, DARLENE J.	8	3	00000A	PINE ACRES LANE	1.38	23,800	5,900	71,600	0	101,300
THOMAS, HOWARD III	21	32	0	BOULDER DR	2.5	218,100	5,300	84,000	0	307,400
THOMAS, PETER B	3	35	0	CRAIG RD	0.75	55,900	4,600	66,500	0	127,000
THOMAS, PETER S	3	26	00000A	CRAIG RD	11.3	180,100	0	96,100	16,355	259,845
THOMASHOW, MITCH	3	61	00000C	WINDMILL HILL RD	5	125,400	9,800	94,000	0	229,200
THOMPSON, JAMES M.	7	46	00000I	EAST HARRISVILLE RD	3	172,700	3,000	86,000	0	261,700
THORON REVOC TRUST, THOMAS	7	36	0	COBB MEADOW RD	46	0	0	298,400	128,019	170,381
THORON REVOC TRUST, THOMAS	7	37	0	COBB MEADOW RD	7.8	147,200	3,000	123,900	0	274,100
THORON REVOC TRUST, THOMAS	7	37	0	COBB MEADOW RD		112,500	3,000	0	0	115,500
TIBBETTS, PETER H.	1	9	0	OLD MARLBOROUGH RD	8	139,400	5,000	120,700	1,155	263,945
TOMLINSON, NORMAN K. &	8	34	00000E	RICHARDSON ROAD	9.02	377,300	3,000	167,500	0	547,800
TOWERY, ANNE E. & KENNETH	5	58	0	CHARCOAL RD	19.5	0	0	56,700	53,778	2,922
TOWNLEY, RICHARD W.	4	39	0	GOLDMINE RD	27.1	288,000	6,300	180,900	0	475,200
TOWNSEND, COLEMAN	6	14	0	LONE TREE RD	36	424,700	31,000	491,700	58,105	889,295
TRACEY, JANE	4	59	0	VALLEY RD	3.61	111,200	0	88,400	0	199,600
TRACEY, JANE	4	60	0	MAIN ST	0.16	0	0	3,700	0	3,700
TRILLIUM PINES LLC	7	47	00000A	EAST HARRISVILLE RD	20	48,100	3,100	154,900	45,242	160,858
TRILLIUM PINES LLC	7	47	00000A	EAST HARRISVILLE RD	0	0	28,100	0	0	28,100
TROWBRIDGE FAMILY LAND TRUST	1	16	0	BACKLAND	135	0	0	100,900	86,128	14,772
TROWBRIDGE FAMILY LAND TRUST	1	18	00000A	OLD MARLBOROUGH RD	12	0	0	96,700	91,605	5,095
TROWBRIDGE FAMILY LAND TRUST	6	52	0	OLD HARRISVILLE RD	52.4	0	0	275,200	270,508	4,692
TULLER/LOFTIS FAMILY TRUST	7	13	00000A	PIERCE RD	9.827	208,100	95,700	113,700	0	417,500
TURNER, DAVID B	3	32	00000E	FORBUSH RD	2.08	262,300	4,700	82,300	0	349,300
TURVILLE, MARY JO CARROLL	5	62	0	CHARCOAL RD	6.75	182,200	15,700	75,800	0	273,700
TUTTLE, PETER G &	3	63	00000A	WINDMILL HILL RD	11.1	241,500	4,500	186,000	43,401	388,599
US CELLULAR	000UTL	0000US	00CELL	BEECH HILL RD.		0	292,500	0	0	292,500
US GOVERNMENT	8	41	0	BRUSH BROOK RD	227	0	0	584,100	0	584,100
UTLEY JR, FREDERICK	6	50	0	OLD HARRISVILLE RD	65	425,000	18,300	474,900	105,704	812,496
UTLEY JR, FREDERICK	6	50	0	OLD HARRISVILLE RD	0	86,900	3,000	0	0	89,900
UTLEY JR, FREDERICK	14	11	0	MAIN ST	0.04	0	2,900	20,500	0	23,400
VAN ETTEN, DAVID A.	5	64	00000A	CHARCOAL RD	4.2	186,100	5,300	68,400	578	259,222
VAN HORN, STEVEN	7	67	0	COBB MEADOW RD	2.04	91,000	1,200	82,200	0	174,400
VANDERBILT, CHRISTA E.	3	53	00000A	LOWER JAFFREY RD	5.753	168,000	19,500	119,500	37,148	269,852
VANNI, ARIANAH & ANGELA	8	30	00000A	COBB MEADOW RD	3.7	146,900	14,700	88,800	0	250,400
VANVALZAH REVOC TRUS	20	36	0	LADY SLIPPER LANE	0.16	0	0	17,200	0	17,200
VERDUIN, VINCENT B	21	33	0	BOULDER DR	2.97	197,600	3,000	81,600	0	282,200
VERIZON	4	17	0	OLD PETERBOROUGH RD	0.23	0	0	9,000	0	9,000
VERIZON	17	19	0	MONUMENT RD	0.9	187,700	3,900	110,100	0	301,700
VILES, DOUGLAS	7	33	0	BOND CORNER RD	2	138,400	0	73,800	0	212,200
VOGEL, ALEXANDER A.	12	1	0	MAURAN LANE	3.7	424,500	15,600	168,700	0	608,800

Owner	Map & Lot			Location	Acres	Building	Other	Land	CU Credit	Total
VON STADE, SUSAN R.	12	4	0	LAKE ROAD	4.1	0	700	324,400	0	325,100
VON STADE, SUSAN R.	12	5	0	LAKE ROAD	6.8	342,200	17,300	317,200	0	676,700
VON STADE, SUSAN R.	12	6	0	LAKE ROAD	0.1	0	0	72,500	0	72,500
VON STADE, SUSAN R.	12	7	0	LAKE ROAD	0.11	0	700	77,000	0	77,700
VOORHIS, DAVID G	7	51	00000A	MAIN ST	2.58	137,700	3,300	105,400	0	246,400
WAGNER, MATTHEW R.	3	10	0	UPPER JAFFREY RD	5	399,900	7,300	94,000	0	501,200
WAGNER, MATTHEW R.	3	10	00000A	UPPER JAFFREY RD	7.3	0	0	87,700	0	87,700
WA-KLO INC	3	21	0	PAGE RD	57	94,000	8,400	683,700	0	786,100
WA-KLO INC	3	21	0	PAGE RD	0	37,400	900	0	0	38,300
WA-KLO INC	3	21	0	PAGE RD	0	67,800	6,300	0	0	74,100
WA-KLO INC	3	21	0	PAGE RD	0	96,100	14,700	0	0	110,800
WA-KLO INC	3	21	0	PAGE RD	0	36,200	35,900	0	0	72,100
WA-KLO INC	3	21	0	PAGE RD	0	0	24,200	0	0	24,200
WA-KLO INC	3	21	0	PAGE RD	0	47,400	32,700	0	0	80,100
WA-KLO INC	3	21	0	PAGE RD		34,600	0	0	0	34,600
WA-KLO INC	3	21	0	PAGE RD		28,900	2,400	0	0	31,300
WALDROP, SUSAN J.	11	2	0	LAKE ROAD	0.36	90,300	7,300	547,500	0	645,100
WALKER, DAVID H	8	27	00000B	WALKER RD	25.987	52,700	0	300,600	133,006	220,294
WALKER, DAVID H	8	27	00000B	ROUTE 101	0	43,600	0	0	0	43,600
WALKER, DAVID H	8	27	00000B	ROUTE 101		209,800	5,000	0	0	214,800
WALKER, JAMES M.	4	68	0	VALLEY RD	4.2	49,800	21,600	90,800	0	162,200
WALKER, JAMES M.	4	72	00000B	VALLEY RD	3.29	0	0	74,100	0	74,100
WALKER, MICHAEL V. &	4	70	0	VALLEY RD	4	132,600	47,200	90,000	0	269,800
WALKER, MICHAEL V. &	4	70	00000A	PERRY PASTURE RD	18	0	0	111,700	109,003	2,697
WALKER, MICHAEL V. &	4	71	0	VALLEY RD	0.14	0	0	5,700	5,679	21
WALKER, PATRICIA	4	67	00000C	VALLEY RD	2.47	0	5,300	71,300	0	76,600
WALKER, PATRICIA	4	68	00000A	VALLEY RD	0.25	0	84,900	43,800	0	128,700
WALKER, PATRICIA	4	69	0	VALLEY RD	0.85	0	0	60,400	0	60,400
WALKER, PATRICIA	4	72	00000A	VALLEY RD	0.25	96,200	0	35,000	0	131,200
WALLIS, WARREN C	7	8	00000C	PIERCE RD	2.09	258,700	11,800	74,100	0	344,600
WALSH, ANN	6	23	0	SNOW HILL RD	7.5	123,600	17,000	91,500	0	232,100
WALSH, ANN W	6	25	0	SNOW HILL RD	11	0	500	68,600	29,627	39,473
WALSH, KIERON	4	39	00000B	GOLDMINE RD	5.19	137,700	0	102,600	0	240,300
WALSH, LAURIE MEYER	7	22	00000A	MONUMENT RD	3.71	207,600	28,100	84,400	0	320,100
WALSH, LINDA N.	21	46	0	BOULDER DR	2.93	245,500	0	85,700	0	331,200
WALSH, MICHAEL D	3	65	00000A	WINDMILL HILL RD	11.4	0	0	91,900	0	91,900
WALTON, MATTHEW J.	20	19	0	STONE POND RD	4	0	0	37,800	0	37,800
WARREN, THOMAS T & TRUSTEES	5	59	0	CHARCOAL RD	2.44	0	0	71,200	70,834	366
WARREN, THOMAS T & TRUSTEES	5	60	0	CHARCOAL RD	13	138,700	7,200	160,800	63,218	243,482
WASSERLOOS, MATTHEW &	8	3	00000G	LOWER JAFFREY RD	3.74	120,500	1,400	84,500	0	206,400

Owner	Map & Lot			Location	Acres	Building	Other	Land	CU Credit	Total
WEBBER, CARL	4	33	0	GOLDMINE RD	7	28,900	3,200	105,000	0	137,100
WEBBER, LEWIS G	6	67	0	MAIN ST	16	186,200	56,300	177,100	0	419,600
WEBBER, LEWIS G	6	67	0	MAIN ST	0	29,100	7,900	0	0	37,000
WEIDNER, JAMES E. &	8	50	5	SPRUCE RIDGE ROAD	2.32	0	0	77,900	0	77,900
WEIDNER, WILLAM J. &	7	55	0	GERRY RD	4	0	0	72,900	0	72,900
WEIDNER, WILLIAM J	7	54	00000A	GERRY RD	9.9	264,900	19,400	97,500	22,516	359,284
WEINMANN, EDWARD MARVIN	7	20	0	BACKLAND MAIN ST	18.5	0	0	145,000	0	145,000
WEIS, ROBERT	4	15	0	MAIN ST	24.6	0	0	133,600	72,710	60,890
WEIS, ROBERT	8	17	0	OLD PETERBOROUGH RD	43.5	185,700	43,600	183,100	86,311	326,089
WERDEN, LOUISE P.	3	70	0	WINDMILL HILL RD	1.2	0	0	39,400	0	39,400
WERDEN, LOUISE P.	8	15	00000A	OLD PETERBOROUGH RD	3.09	170,200	20,000	95,000	0	285,200
WEST, MARK	4	67	00000B	DOOE RD	2	134,500	17,300	66,400	0	218,200
WHITCOMB, JOSHUA	7	47	00000B	MAIN ST	2	104,800	5,000	32,800	0	142,600
WHITE, DARRELL	21	1	0	COBB MEADOW RD	2.36	262,300	6,700	70,900	0	339,900
WHITE, FRANK E	7	72	0	COBB MEADOW RD	11	74,800	4,700	120,900	0	200,400
WHITE, FRANK E	7	72	0	COBB MEADOW RD	0	28,300	0	0	0	28,300
WHITE, JOSEPH M.	8	3	00000D	PINE ACRES LANE	5	169,000	8,400	105,300	0	282,700
WHITE, WENDY P	6	22	0	SNOW HILL RD	6.5	0	0	68,000	0	68,000
WHITE, WENDY P	15	22	0	FROTHINGHAM RD	0.75	98,800	8,600	79,800	0	187,200
WHITNEY, EDWARD F	15	8	0	FIRE LANE 1	0.04	24,200	0	64,800	0	89,000
WHITNEY, EDWARD F	17	13	0	MAIN ST	1.75	249,300	22,800	96,600	0	368,700
WHITNEY, MARSHA W	3	33	0	CRAIG RD	24	0	0	184,700	182,446	2,254
WHITNEY, MARSHA W	3	36	0	CRAIG RD	0.5	0	0	2,800	0	2,800
WHITNEY, MARSHA W	3	37	0	CRAIG RD	0.5	0	0	2,800	0	2,800
WHITNEY, MARSHA W	3	38	0	KORPI RD	20.82	0	17,200	203,900	119,819	101,281
WHITNEY, MARSHA W	3	39	0	CRAIG RD	54.1	246,800	19,900	287,800	193,930	360,570
WHITNEY, NORMA	3	61	0	WHITNEY DR	15	249,000	18,900	189,200	11,602	445,498
WHONE, LESLIE L	3	42	0	FROST POND	1	106,200	7,800	249,600	0	363,600
WILCOX, CLAYTON C	20	34	0	EAST SHORE RD	0.38	33,100	2,100	54,500	0	89,700
WILDER, DWAYNE D	3	14	00000B	UPPER JAFFREY RD	2.4	103,800	0	83,600	0	187,400
WILLARD JR., RICHARD	17	5	0	MAIN ST	1.5	45,700	0	90,900	0	136,600
WILLARD, MARK	4	26	0	GOLDMINE RD	4.5	127,700	0	100,500	0	228,200
WILLARD, RICHARD	7	49	0	MAIN ST	4	78,900	600	138,600	0	218,100
WILLARD, RICHARD	7	49	00000A	MAIN ST	4	123,400	10,500	84,200	0	218,100
WILLETTE, PAUL	7	18	00000J	CHESTNUT HILL ROAD	3.02	0	0	138,400	0	138,400
WILSON, KEVIN N.	20	14	0	EAST SHORE RD	0.51	30,900	3,900	110,900	0	145,700
WINCHESTER, CHARLES TRUST	6	2	0	OLD TROY RD	9.5	144,700	23,700	145,800	0	314,200
WIREIN, RAINO E. & MARY KAREN	3	32	00000H	FORBUSH RD	2.54	239,900	4,300	84,200	0	328,400
WITZKE, RONALD P.	5	8	0	OLD CHESHAM RD	2	159,700	6,700	73,800	0	240,200
WOLD, CHRISTINE	10	23	0	LONE TREE RD	0.75	130,500	22,200	126,400	0	279,100

Owner	Map & Lot			Location	Acres	Building	Other	Land	CU Credit	Total
WOLF, KATHRYN M	8	37	00000N	GREENWOOD RD	6.5	355,100	17,600	115,500	0	488,200
WOLPE, DAVID	15	21	0	FROTHINGHAM RD	2	268,900	11,300	147,600	0	427,800
WOLPE, DAVID	15	21	0	FROTHINGHAM RD		75,200	0	0	0	75,200
WOOD, DANA C.	17	16	0	MONUMENT RD	1.24	117,300	3,100	79,000	0	199,400
WOODS JR., KENNETH F.	17	5	00000A	MAIN ST	1.5	208,800	3,000	95,600	0	307,400
WOODS SR., HENRY J.	4	32	0	GOLDMINE RD	1.5	108,800	6,800	88,000	0	203,600
WOODWARD TRUST, FREDERICK	18	5	0	OLD COUNTY RD	1.6	97,500	9,500	80,400	0	187,400
WOODWARD TRUST, FREDERICK	18	5	00000A	OLD COUNTY RD	1.4	129,100	15,000	79,600	0	223,700
WOODWARD, GARY E & DAVID	7	60	0	COBB MEADOW RD	1.75	67,000	1,800	68,900	0	137,700
WORCESTER, DOLORES M	6	62	0	MAIN ST	4.5	132,000	77,300	125,800	0	335,100
WORCESTER, MATTHEW M	21	7	0	BOULDER DR	4.87	196,200	5,900	91,700	0	293,800
WRIGHT, JAY	21	36	0	BOULDER DR	2.16	195,600	3,000	74,400	0	273,000
WRIGHT, THOMAS REVOC TRUST	13	5	0	WEST LAKE RD	0.01	0	0	32,000	0	32,000
WRIGHT, THOMAS REVOC TRUST	13	6	0	LAKE ROAD	4.6	276,700	34,600	308,400	0	619,700
WYMAN, THOMAS E	5	47	00000A	MAIN ST	6.57	144,000	3,500	106,700	0	254,200
YANKEE PUBLISHING INC	7	75	0	MONUMENT RD	50	0	0	214,800	211,967	2,833
YANKEE PUBLISHING INC	16	31	0	DUBLIN RD	1.1	166,300	16,800	86,200	0	269,300
YANKEE PUBLISHING INC	16	32	0	DUBLIN RD	0.8	23,600	0	71,900	0	95,500
YANKEE PUBLISHING INC	16	33	0	DUBLIN RD	0.6	0	0	10,700	0	10,700
YANKEE PUBLISHING INC	16	35	0	MAIN ST	1.2	580,700	31,500	188,000	0	800,200
YANKEE PUBLISHING INC	16	35	0	MAIN ST	0	331,400	0	0	0	331,400
YANKEE PUBLISHING INC	17	12	00000A	MAIN ST	3.8	0	0	11,900	11,668	232
YANKEE PUBLISHING INC	17	15	00000A	MAIN ST	21.8	0	13,000	198,700	111,388	100,312
YARGER, LINDA SUE	8	7	0	LOWER JAFFREY RD	40.3	173,600	17,900	214,300	91,439	314,361
YATES, ROBERT SCOTT	21	42	0	BOULDER DR	2.82	258,300	4,500	76,800	0	339,600
YIYI ASSOCIATES LLC	6	55	00000A	OLD HARRISVILLE RD	12	658,000	53,500	199,500	7,250	903,750
YIYI ASSOCIATES LLC	6	55	00000A	OLD HARRISVILLE RD		185,700	3,000	0	0	188,700
YOE, WILLIAM	21	6	0	GRANITE CIRCLE	2.33	204,100	5,000	91,700	0	300,800
YOE, WILLIAM & JANICE	21	5	0	GRANITE CIRCLE	2.48	0	0	73,800	0	73,800
YOUNG, JANE S TRUST	11	5	0	LAKE ROAD	2.21	0	0	463,900	0	463,900
YOUNG, JANE S TRUST	14	2	0	MAIN ST	0.06	0	4,700	26,200	0	30,900
YOUNG, JANE STEWART REV. TRUST	6	18	00000A	SNOW HILL RD	5.62	472,500	5,000	193,000	0	670,500
ZANELLA, STEVEN	7	56	0	MAIN ST	3.8	137,000	17,500	80,300	0	234,800

Town of Dublin Directory
Town Offices

FIRE EMERGENCY
911 or 352-1100
Business Office - 563-8137

POLICE EMERGENCY
911 or 355-2000
Business Office - 563-8411

Selectmen
Telephone 563-8544/Fax 563-9221
Monday Evenings by Appointment
Town Administrator Office Hours
Monday - Thursday: 9:00 a.m. - 4:00 p.m.

Town Clerk/Tax Collector
Telephone 563-8859
Office Hours
Monday: 8:30 a.m. - 4:00 p.m. & 6:00 p.m. - 9:00 p.m.
Tuesday: 8:30 a.m. - 4:00 p.m.
Wednesday: 8:30 a.m. - 5:00 p.m.
Thursday: 8:30 a.m. - 4:00 p.m.

Library
Telephone 563-8658/Fax 563-8751
Monday & Tuesday: 4:00 p.m. - 8:00 p.m.
Wednesday: 9:00 a.m. - Noon & 4:00 p.m. - 8:00 p.m.
Thursday: 4:00 p.m. - 8:00 p.m.
Saturday: 9:00 a.m. - 1:00 p.m.

Code Enforcement/Health Officer
Telephone 562-6870
Office Hours
Monday - Thursday: 9:00 a.m. - Noon
or By Appointment

Archives
Telephone 563-8545
Tuesday: 9 a.m. - Noon
or By Appointment

Highway Department
Town Barn 563-8470

Transfer Station
Telephone 563-8557
Wednesday & Saturday: 8:00 a.m. - 5:00 p.m.